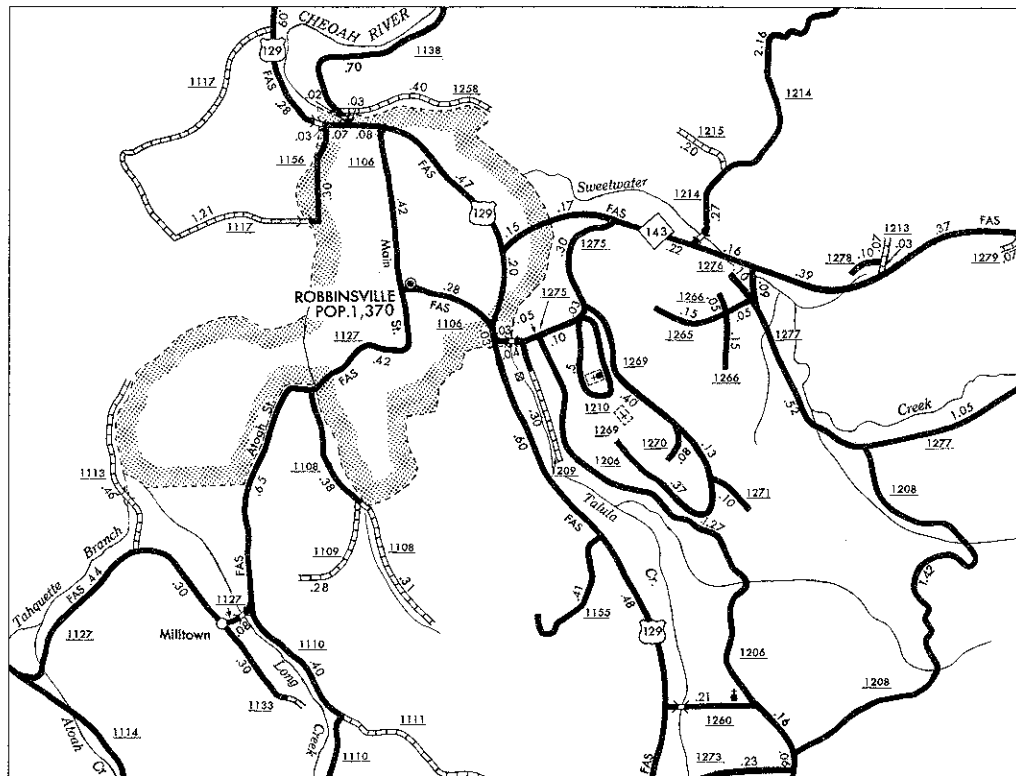
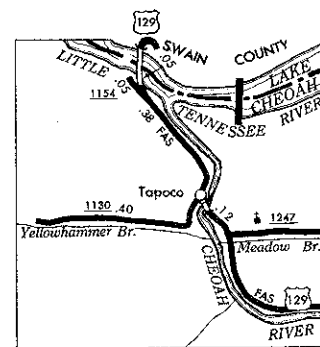


COPIES OF THIS MAP ARE AVAILABLE
TO THE PUBLIC AT A NOMINAL COST.
ADDRESS: MAPS, N.C. DEPARTMENT OF TRANSPORTATION
RALEIGH, NORTH CAROLINA, 27611

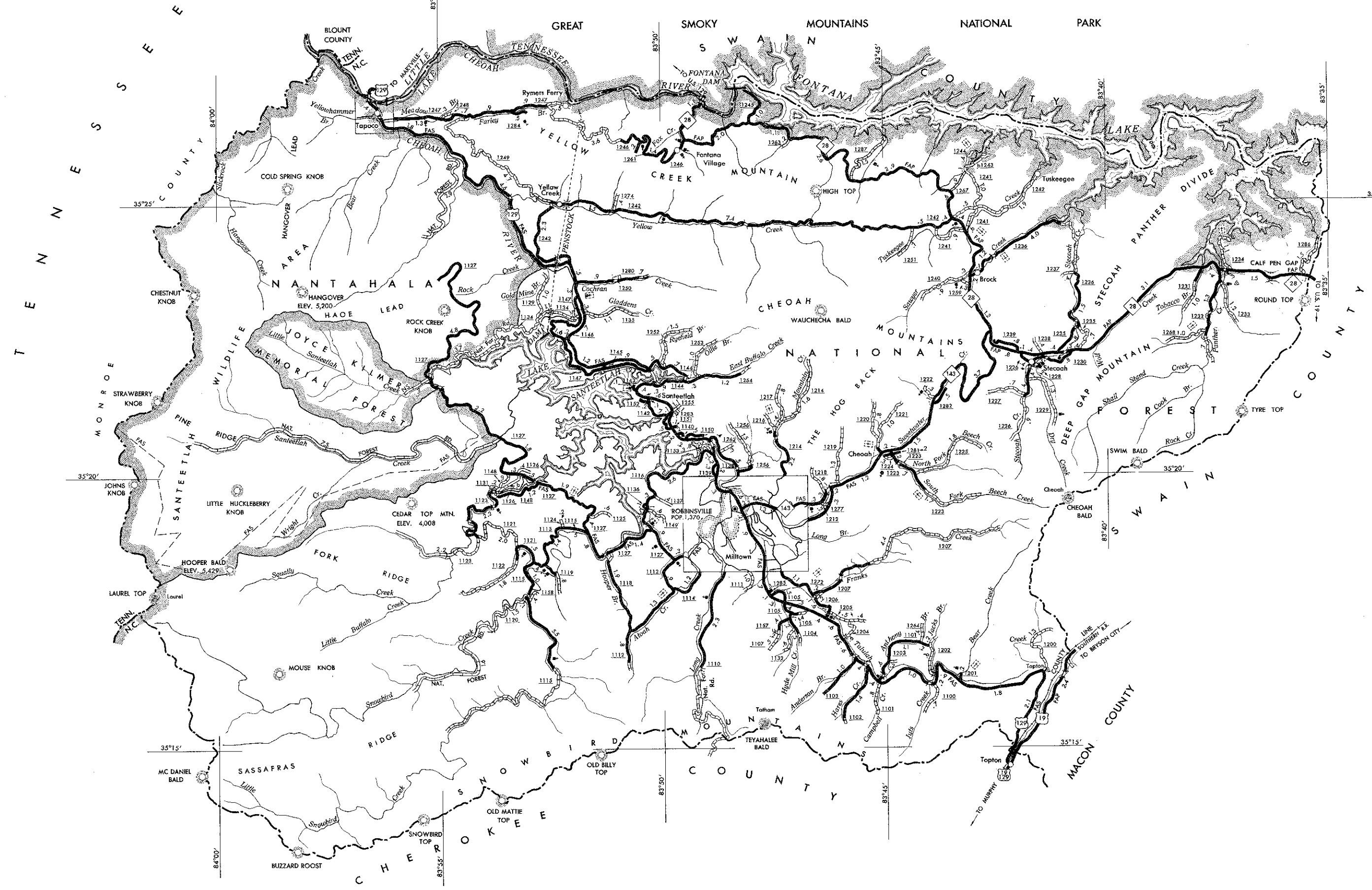
ROUTE
1-1-62
1-1-64
1-1-66
1-1-68
1-1-70
1-1-72
1-1-74
1-1-76
1-1-78
1-1-80
1-1-82
1-1-84



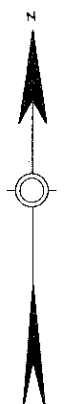
ROBBINSVILLE



TAOPOCO



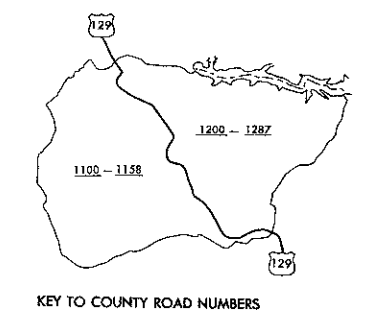
- LEGEND**
- PRIMITIVE OR UNIMPROVED ROAD
 - GRAVEL AND GRAVEL ROAD
 - SOIL, GRAVEL, OR STONE SURFACED ROAD
 - PAVED SURFACED ROAD
 - 4 LANE UNDIVIDED HIGHWAY
 - DIVIDED HIGHWAY
 - HIGHWAY WITH FRONTAGE ROADS
 - FULL CONTROL ACCESS
 - FEDERAL AID INTERSTATE ROAD
 - FEDERAL AID PRIMARY ROAD
 - FEDERAL AID SECONDARY ROAD
 - FEDERAL AID URBAN
 - NON-STATE ROAD
 - PROPOSED LOCATION
 - INTERSECTION DISTANCE
 - TRAFFIC CIRCLE
 - HIGHWAY INTERCHANGE
 - DETAILED HIGHWAY INTERCHANGE
 - INTERSTATE HIGHWAY
 - U.S. NUMBERED HIGHWAY
 - U.S. NUMBERED BICYCLE ROUTE
 - N.C. NUMBERED HIGHWAY
 - SECONDARY ROAD NUMBER
 - UNDERGROUND CANAL
 - RAILROAD, ANY NUMBER OR TRACKS
 - RAILROAD, ANY NUMBER OR TRACKS, USED BY SINGLE OPERATING COMPANY
 - RAILROAD, ANY NUMBER OR TRACKS, USED BY MORE THAN ONE OPERATING COMPANY OR SAME OF ADJACENT RIGHTS-OF-WAY
 - RAILROAD STATION
 - GRADE CROSSING
 - UNDERPASS
 - OVERPASS
 - RAILROAD TUNNEL
 - ARMY, NAVY, OR MARINE CORPS FIELD
 - COMIC OR AERONAUTICAL AIRPORT
 - MARKED AIRFIELD FIELD
 - MARKER ON HIGHWAY (IN SYMBOL)
 - FREE OR TOLL FERRY
 - WATERHOUSE
 - COAST GUARD STATION
 - CANAL
 - NARROW STREAM
 - WIDE STREAM
 - DAM WITH LOCK
 - DAM
 - RESERVOIR, POND, OR LAKE
 - PROPOSED PLAC. NUMBERS
 - INDICATE ELEVATION
 - ROAD THROUGH MOUNTAIN PASS
 - HIGHWAY MEDGE OVER 20 FT.
 - DRAW SPAN OR BRIDGE
 - HIGHWAY TUNNEL
 - FOOD
 - STATE LINE
 - COUNTY LINE
 - CITY LIMITS
 - RESERVATION OR PARK BOUNDARY
 - NEED AREA
 - UNINCORPORATED CENSUS DESIGNATED PLACE
 - COUNTY SEAT
 - OTHER TOWNS AND VILLAGES
 - TRIANGULATION STATION
 - INCORPORATED CITY OR VILLAGE (UNINCORPORATED)
 - SCHOOL
 - CHURCH
 - CHURCH WITH CEMETERY
 - CEMETERY
 - HOSPITAL
 - CONVENTUAL OR PRISON BLDG.
 - HIGHWAY GARAGE OR MAINT. YARD
 - HIGHWAY DIV. OR DIST. OFFICE
 - WEIGHT STATION
 - PATROL STATION
 - REST AREA
 - MONUMENT - SMALL HISTORICAL SITE



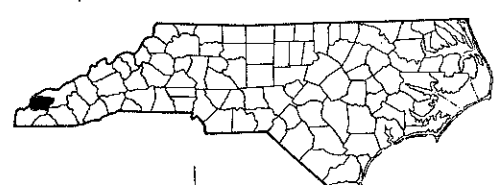
GRAHAM COUNTY

NORTH CAROLINA


PREPARED BY THE
NORTH CAROLINA DEPARTMENT OF TRANSPORTATION
DIVISION OF HIGHWAYS - PLANNING AND RESEARCH BRANCH
IN COOPERATION WITH THE
U.S. DEPARTMENT OF TRANSPORTATION
FEDERAL HIGHWAY ADMINISTRATION



KEY TO COUNTY ROAD NUMBERS



NOTE: MAP INCLUDES ONLY STATE MAINTAINED ROADS
OR IMPORTANT NON-STATE MAINTAINED ROADS.
MILEAGE NOT SHOWN ON FRONTAGE ROADS.
ROADS SHOWN AS OF JAN. 1, 1964.



SCALE FOR ENLARGEMENTS

1:62,500 FOOT GRID BASED ON NORTH CAROLINA PLANNING COORDINATE SYSTEM
POLYCONIC PROJECTION