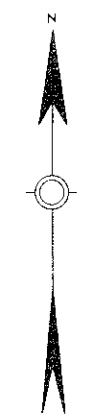
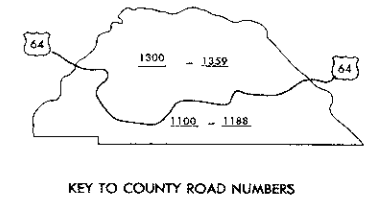


- LEGEND**
- PRIMITIVE OR UNIMPROVED ROAD
 - GRAVEL AND DIRT ROAD
 - GRAVEL OR STONE SURFACE ROAD
 - HARD SURFACE ROAD
 - LAND ENGINEERED HIGHWAY
 - DIVIDED HIGHWAY
 - HIGHWAY WITH FRONTAGE ROADS
 - RAIL CONTROL ACCESS
 - FEDERAL AID INTERSTATE ROAD
 - FEDERAL AID PRIMARY ROAD
 - FEDERAL AID SECONDARY ROAD
 - FEDERAL AID URBAN
 - NON-SYSTEM ROAD
 - PROJECTED LOCATION
 - INTERSECTION DISTANCE
 - TRAFFIC CIRCLE
 - HIGHWAY INTERCHANGE
 - DETACHED HIGHWAY INTERCHANGE
 - INTERSTATE HIGHWAY
 - U.S. NUMBERED HIGHWAY
 - U.S. NUMBERED BI-CYCLE ROUTE
 - NC NUMBERED HIGHWAY
 - SECONDARY ROAD NUMBER
 - UNDERGROUND CABLE
 - RAILROAD, ANY NUMBER OF TRACKS, USED BY SINGLE OPERATING COMPANY
 - RAILROAD, ANY NUMBER OF TRACKS, USED BY MORE THAN ONE OPERATING COMPANY ON SAME OR ADJACENT RIGHTS OF WAY
 - RAILROAD STATION
 - CANAL CROSSING
 - UNDERPASS
 - OVERPASS
 - RAILROAD TURNING
 - ARMY, NAVY, OR MARINE CORPS FIELD
 - CIVIL OR MUNICIPAL AIRPORT
 - ARMED AIRCRAFT FIELD
 - RAILROAD ON FREEZE "N" IN SYMBOL
 - FREE OR TOLL FREE
 - BOATHOUSE
 - COAST GUARD STATION
 - CANAL
 - NARROW STREAM
 - WIDE STREAM
 - DAM WITH LOCK
 - DAM
 - RESERVOIR, POND, OR LAKE
 - FRONTIER PEAK, MOUNTAIN, OR CAPE
 - ROAD THROUGH MOUNTAIN PASS
 - HIGHWAY BRIDGE OVER 20 FEET
 - RAILROAD BRIDGE OVER 20 FEET
 - RAILROAD TUNNEL
 - FOUR
 - RAIL LINE
 - COUNTY LINE
 - CITY LIMITS
 - RESERVATION OR PARK BOUNDARY
 - INSET AREA
 - INCORPORATED CENSUS DESIGNATED PLACE
 - COUNTY SEAT
 - OTHER TOWNS AND VILLAGES
 - TRIANGULATION STATION
 - INCORPORATED CITY OR VILLAGE, UNINCORPORATED
 - SCHOOL
 - CHURCH
 - CHURCH WITH CEMETERY
 - CENTURY
 - MOSPITAL
 - CORRECTIONAL OR PENAL INSTITUTION
 - HIGHWAY GARAGE OR MAINT. YARD
 - HIGHWAY DIV. OR DIST. OFFICE
 - WEIGHT STATION
 - PATROL STATION
 - REST AREA
 - MONUMENT—SMALL HISTORICAL SITE

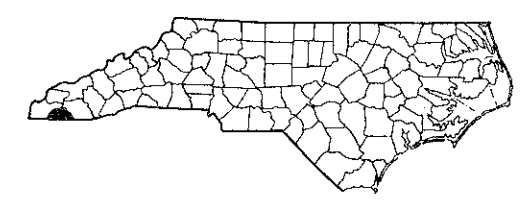


COPIES OF THIS MAP ARE AVAILABLE TO THE PUBLIC AT A NOMINAL COST. ADDRESS: DIVISION OF HIGHWAYS, BALCON, NORTH CAROLINA, 27611

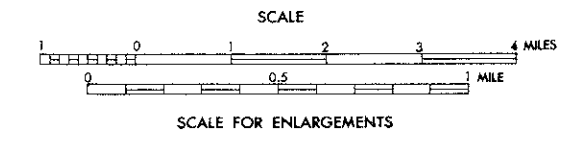
REVISED
1-1-62
1-1-64
1-1-66
1-1-68
1-1-70
1-1-72
1-1-74
1-1-76
1-1-78
1-1-80
1-1-82
1-1-84



NOTE: MAP INCLUDES ONLY STATE MAINTAINED ROADS OR IMPORTANT NON-SYSTEM ROADS. MILEAGE NOT SHOWN ON FRONTAGE ROADS. ROADS SHOWN AS OF JAN. 1, 1984.



CLAY COUNTY
NORTH CAROLINA
PREPARED BY THE
NORTH CAROLINA DEPARTMENT OF TRANSPORTATION
DIVISION OF HIGHWAYS—PLANNING AND RESEARCH BRANCH
IN COOPERATION WITH THE
U.S. DEPARTMENT OF TRANSPORTATION
FEDERAL HIGHWAY ADMINISTRATION



10,000 FOOT GRID BASED ON NORTH CAROLINA PLANE COORDINATE SYSTEM. POLYCONIC PROJECTION.