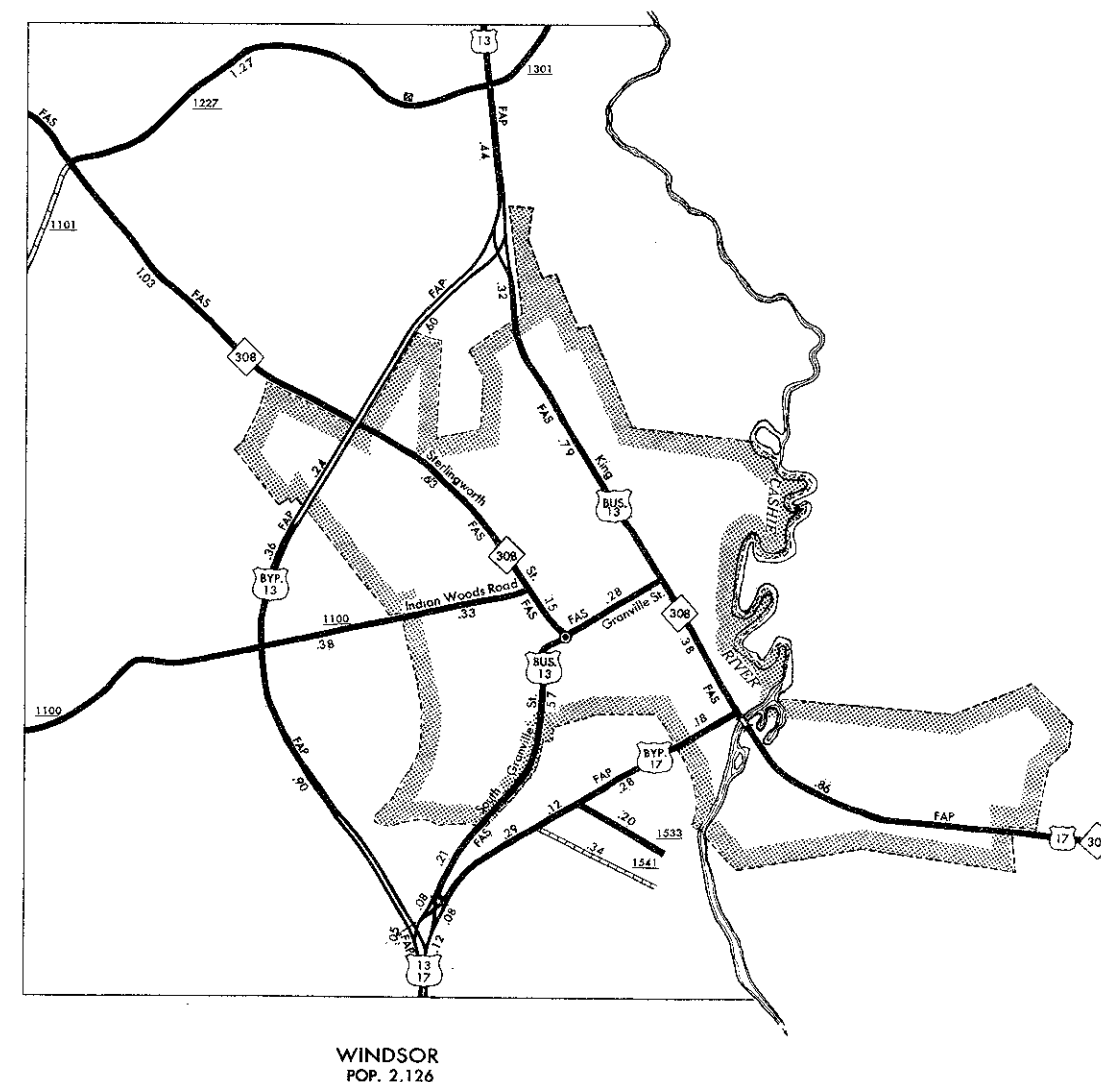
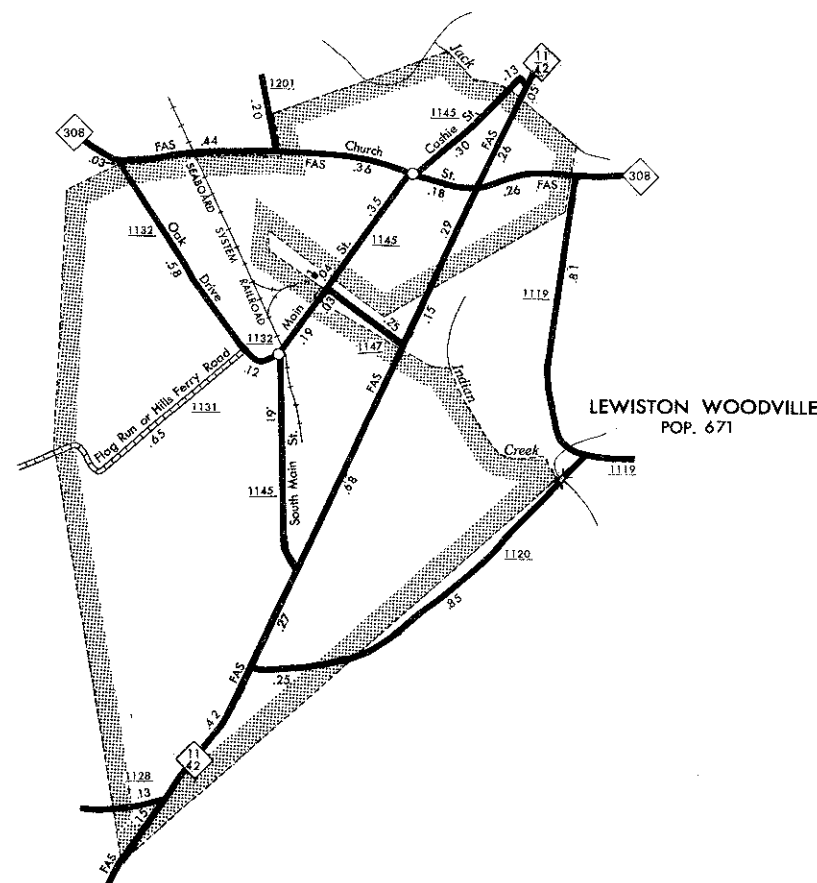
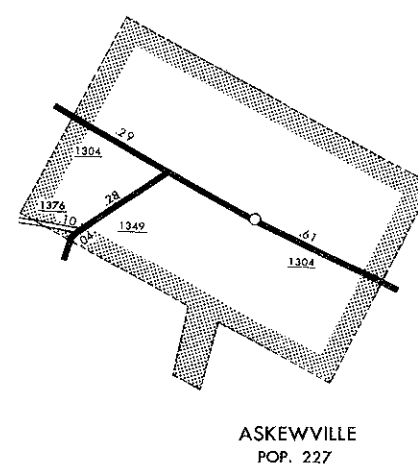
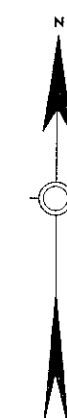


KELFORD
POP. 254



COPIES OF THIS MAP ARE AVAILABLE
TO THE PUBLIC AT A NOMINAL COST.
ADDRESS: FEDERAL BUREAU OF HIGHWAYS
DIVISION OF HIGHWAYS
WASHINGTON, D.C. 20591


REVISION
1 - 1-65
2 - 1-66
3 - 1-66
4 - 1-66
5 - 1-66
6 - 1-66
7 - 1-66
8 - 1-66
9 - 1-66
10 - 1-66
11 - 1-66
12 - 1-66
13 - 1-66
14 - 1-66
15 - 1-66
16 - 1-66
17 - 1-66
18 - 1-66
19 - 1-66
20 - 1-66
21 - 1-66
22 - 1-66
23 - 1-66
24 - 1-66
25 - 1-66
26 - 1-66
27 - 1-66
28 - 1-66
29 - 1-66
30 - 1-66
31 - 1-66
32 - 1-66
33 - 1-66
34 - 1-66
35 - 1-66
36 - 1-66
37 - 1-66
38 - 1-66
39 - 1-66
40 - 1-66
41 - 1-66
42 - 1-66
43 - 1-66
44 - 1-66
45 - 1-66
46 - 1-66
47 - 1-66
48 - 1-66
49 - 1-66
50 - 1-66
51 - 1-66
52 - 1-66
53 - 1-66
54 - 1-66
55 - 1-66
56 - 1-66
57 - 1-66
58 - 1-66
59 - 1-66
60 - 1-66
61 - 1-66
62 - 1-66
63 - 1-66
64 - 1-66
65 - 1-66
66 - 1-66
67 - 1-66
68 - 1-66
69 - 1-66
70 - 1-66
71 - 1-66
72 - 1-66
73 - 1-66
74 - 1-66
75 - 1-66
76 - 1-66
77 - 1-66
78 - 1-66
79 - 1-66
80 - 1-66
81 - 1-66
82 - 1-66
83 - 1-66
84 - 1-66
85 - 1-66
86 - 1-66
87 - 1-66
88 - 1-66
89 - 1-66
90 - 1-66
91 - 1-66
92 - 1-66
93 - 1-66
94 - 1-66
95 - 1-66
96 - 1-66
97 - 1-66
98 - 1-66
99 - 1-66
100 - 1-66



ENLARGED MUNICIPAL AND SUBURBAN AREAS
BERTIE COUNTY
NORTH CAROLINA

PREPARED BY THE
NORTH CAROLINA DEPARTMENT OF TRANSPORTATION
DIVISION OF HIGHWAYS - PLANNING AND RESEARCH BRANCH
IN COOPERATION WITH THE
U.S. DEPARTMENT OF TRANSPORTATION
FEDERAL HIGHWAY ADMINISTRATION

SCALE



POLYCONIC PROJECTION

SHEET 2 OF 2