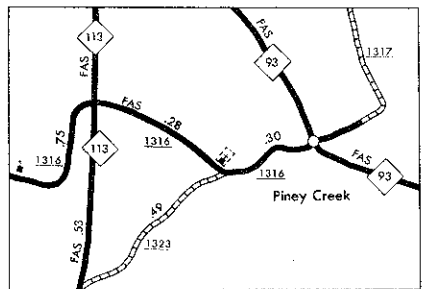


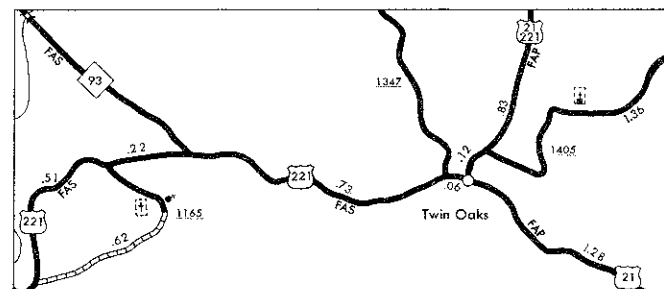
COPY OF THIS MAP ARE AVAILABLE
TO THE PUBLIC AT A NOMINAL COST.
MAILS, N.C. DEPARTMENT OF TRANSPORTATION
ADDRESS: RALEIGH, NORTH CAROLINA, 27611

ALLEGANY

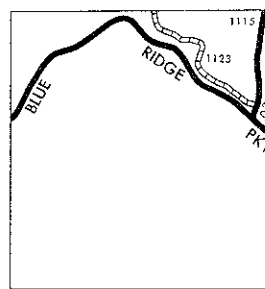
REVISION
1-1-62
1-1-64
1-1-66
1-1-68
1-1-70
1-1-72
1-1-74
1-1-76
1-1-78
1-1-80
1-1-82
1-1-84



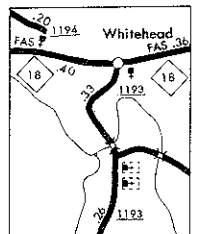
PINEY CREEK



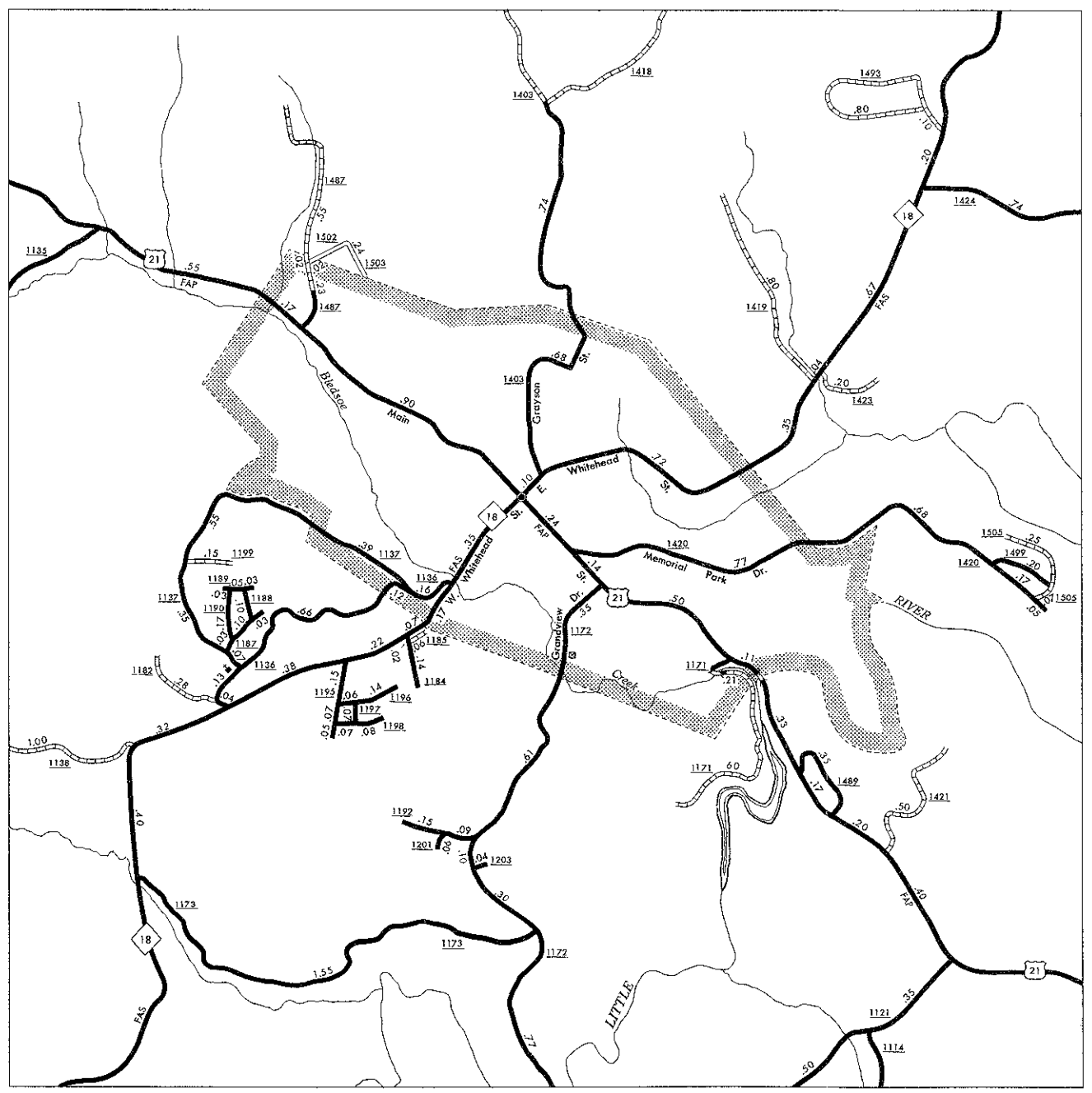
TWIN OAKS



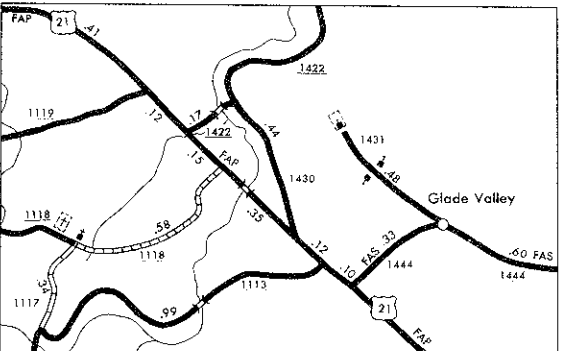
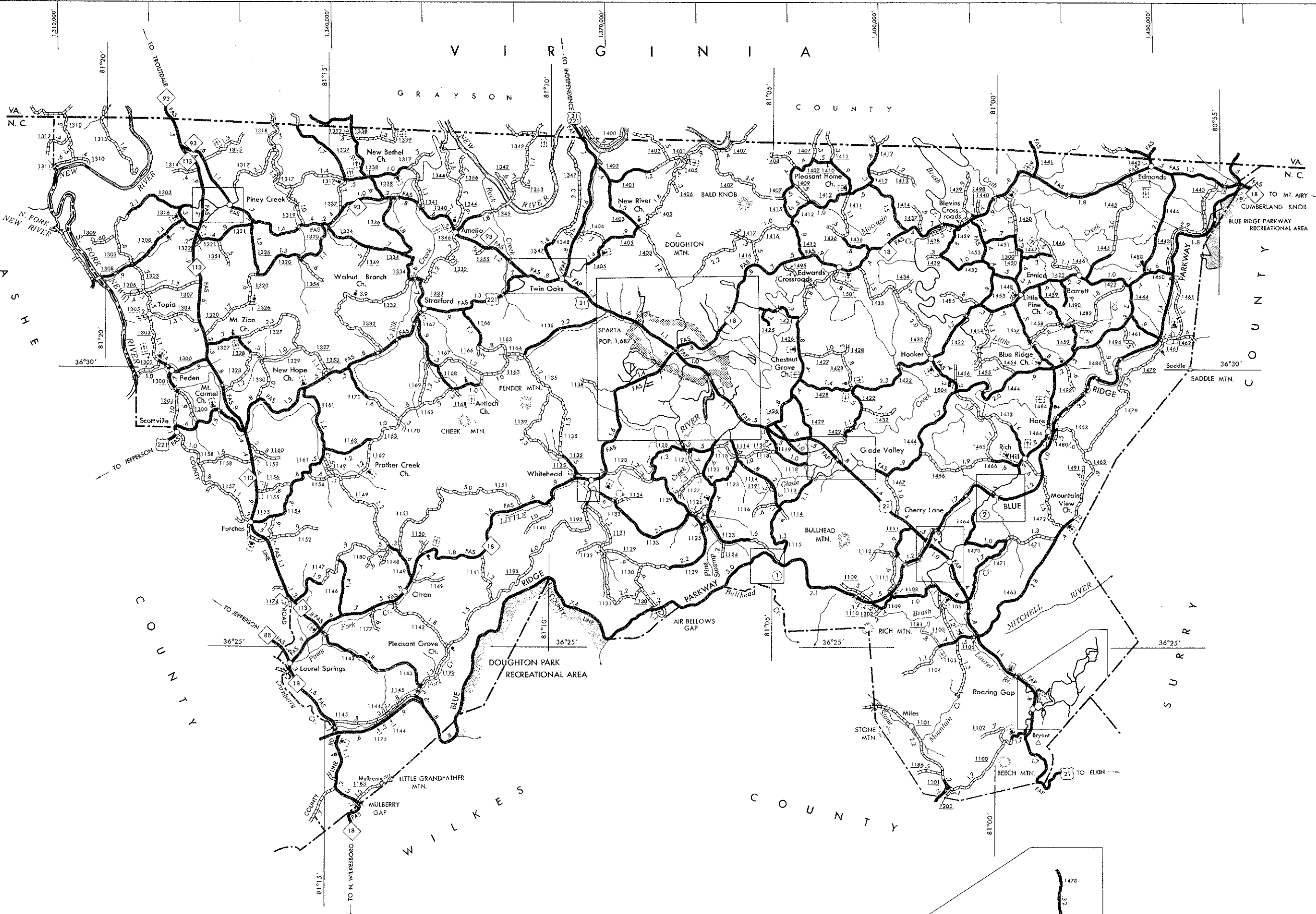
INSET ①



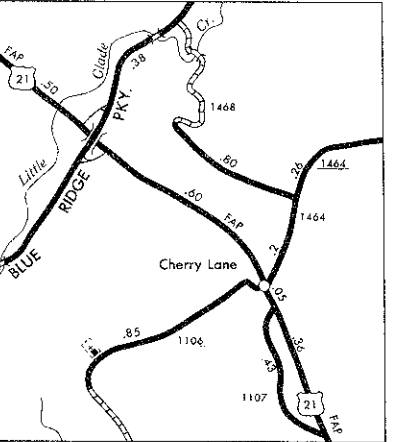
WHITEHEAD



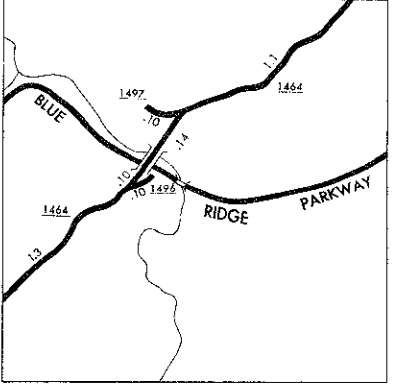
SPARTA
POP. 1,687



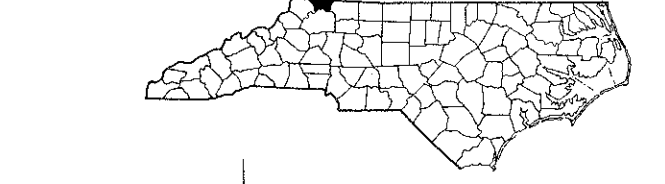
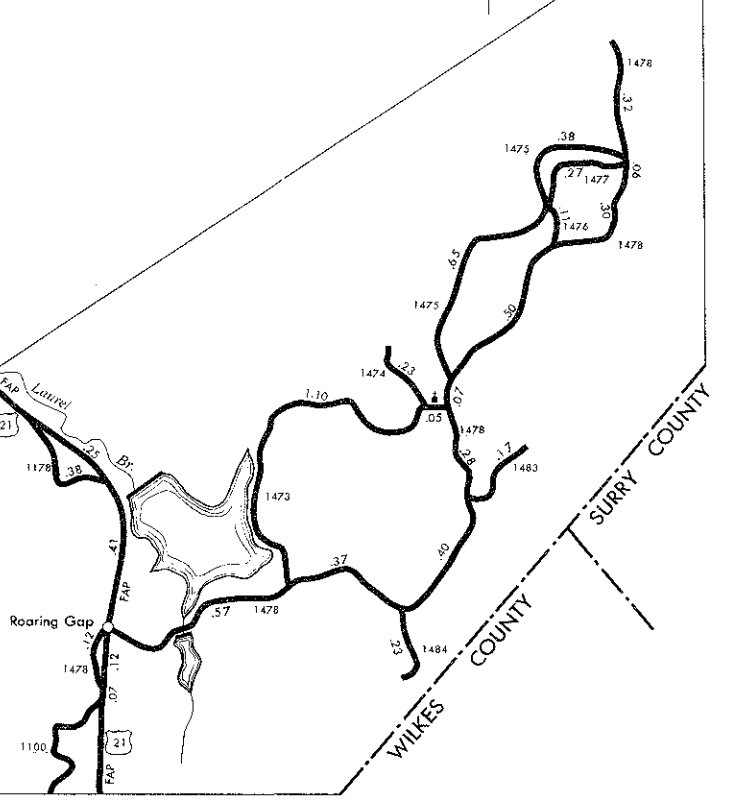
GLADE VALLEY



CHERRY LANE



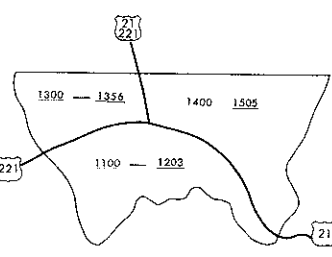
ROARING GAP



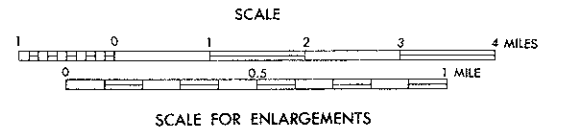
INSET ②

ALLEGANY COUNTY NORTH CAROLINA

PREPARED BY THE
NORTH CAROLINA DEPARTMENT OF TRANSPORTATION
DIVISION OF HIGHWAYS - PLANNING AND RESEARCH BRANCH
IN COOPERATION WITH THE
U.S. DEPARTMENT OF TRANSPORTATION
FEDERAL HIGHWAY ADMINISTRATION



KEY TO COUNTY ROAD NUMBERS



SCALE
FOR ENLARGEMENTS

NOTE: MAP INCLUDES ONLY STATE MAINTAINED ROADS
OR IMPORTANT NON-STATE ROADS.
MILEAGE NOT SHOWN ON FRONTAGE ROADS.
ROADS SHOWN AS OF JAN. 1, 1984.

15,000 FOOT GRID BASED ON NORTH CAROLINA PLANNING COORDINATE SYSTEM
POLYCONIC PROJECTION