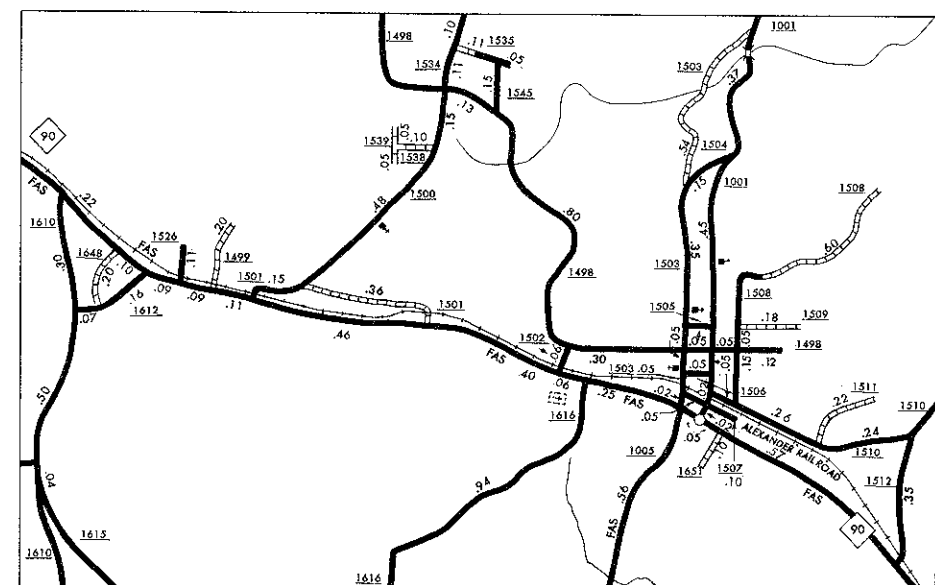
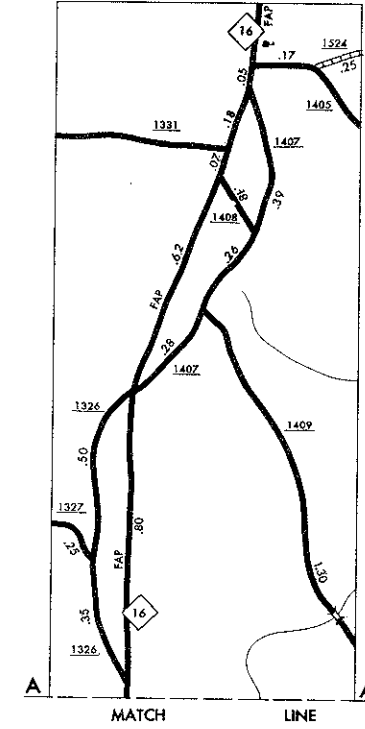
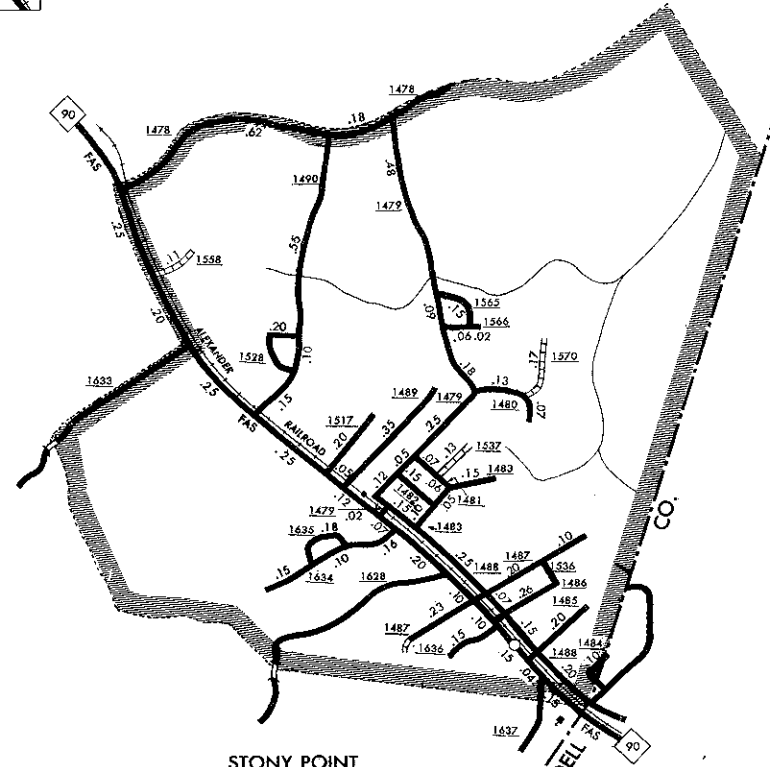


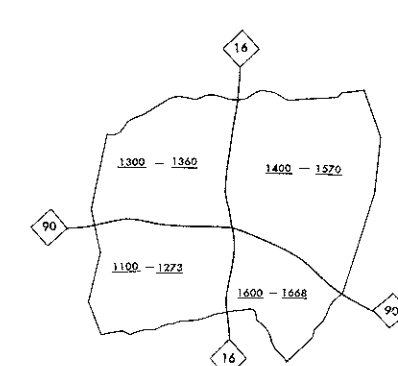
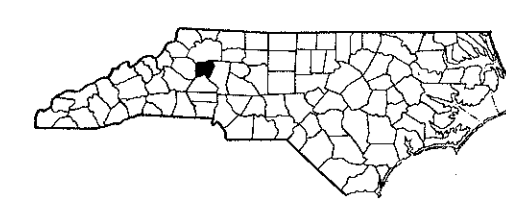
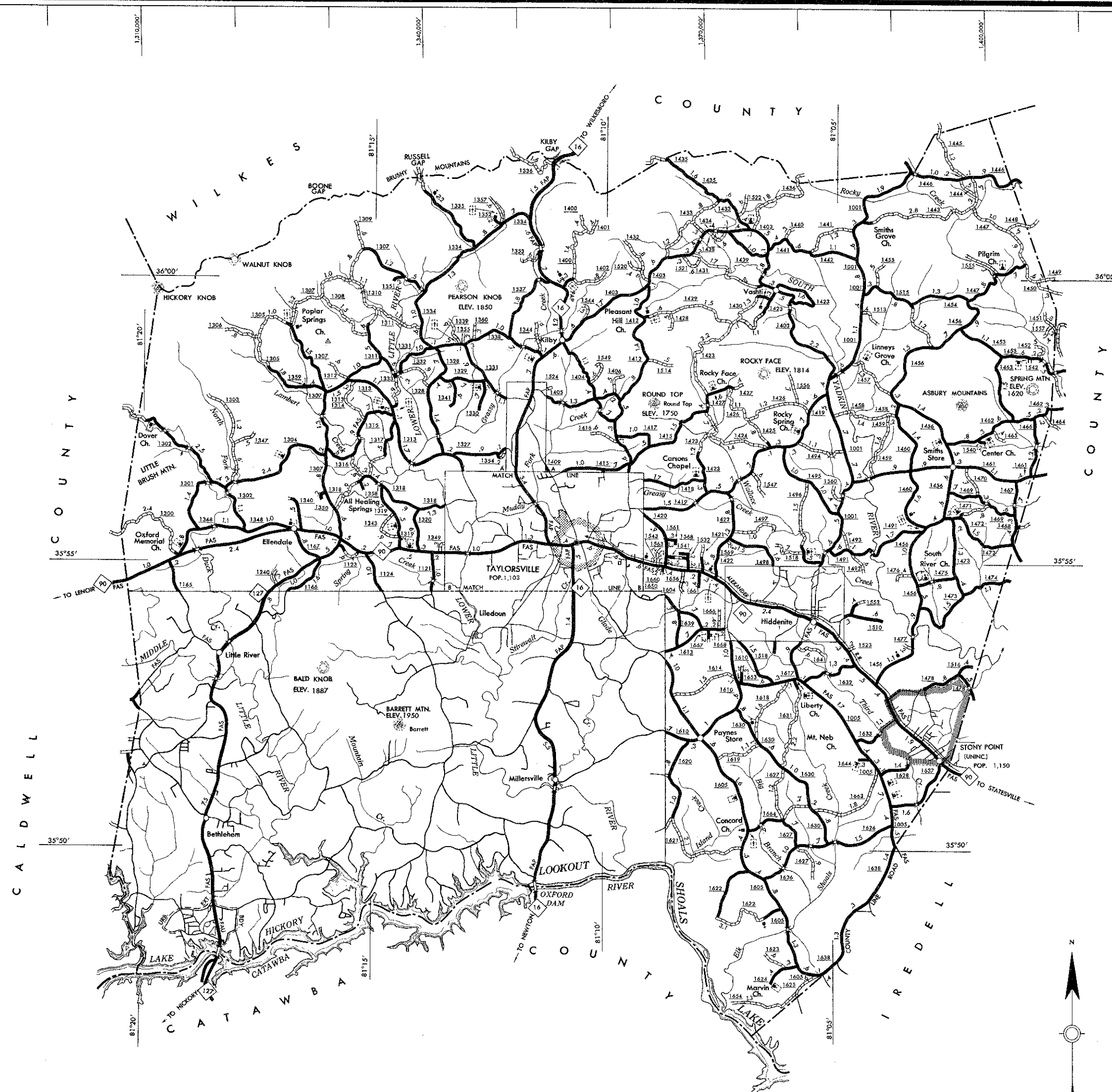
TAYLORSVILLE
POP. 1,103



HIDDENITE

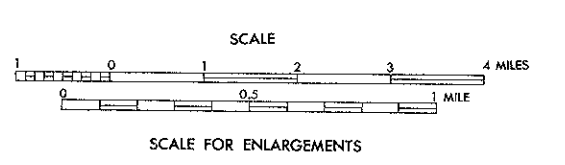


STONY POINT
(UNINC.)
POP. 1,150



ALEXANDER COUNTY
NORTH CAROLINA

PREPARED BY THE
NORTH CAROLINA DEPARTMENT OF TRANSPORTATION
DIVISION OF HIGHWAYS — PLANNING AND RESEARCH BRANCH
IN COOPERATION WITH THE
U. S. DEPARTMENT OF TRANSPORTATION
FEDERAL HIGHWAY ADMINISTRATION



10,000 FOOT GRID BASED ON NORTH CAROLINA PLANE COORDINATE SYSTEM
POLYCONIC PROJECTION

SHEET 1 OF 2

COPIES OF THIS MAP ARE AVAILABLE
TO THE PUBLIC AT A NOMINAL COST.
ADDRESS: MAPS, N.C. DEPARTMENT OF TRANSPORTATION
DIVISION OF HIGHWAYS
RALEIGH, NORTH CAROLINA, 27611

ALEXANDER

NOTE: MAP INCLUDES ONLY STATE MAINTAINED ROADS
OR IMPORTANT NON-SYSTEM ROADS.
MILEAGE NOT SHOWN ON FRONTAGE ROADS.
ROADS SHOWN AS OF JAN. 1, 1984.

KEY TO COUNTY ROAD NUMBERS
ALSO NUMBERS 1001, 1002, 1005

Diagram illustrating scales for enlargements:

- SCALE:** A horizontal line with markings at 1, 2, 3, and 4 miles.
- SCALE FOR ENLARGEMENTS:** A horizontal line with markings at 0.5 and 1 mile.

10,000 FOOT GRID BASED ON NORTH CAROLINA PLANE COORDINATE SYSTEM
POLYCONIC PROJECTION