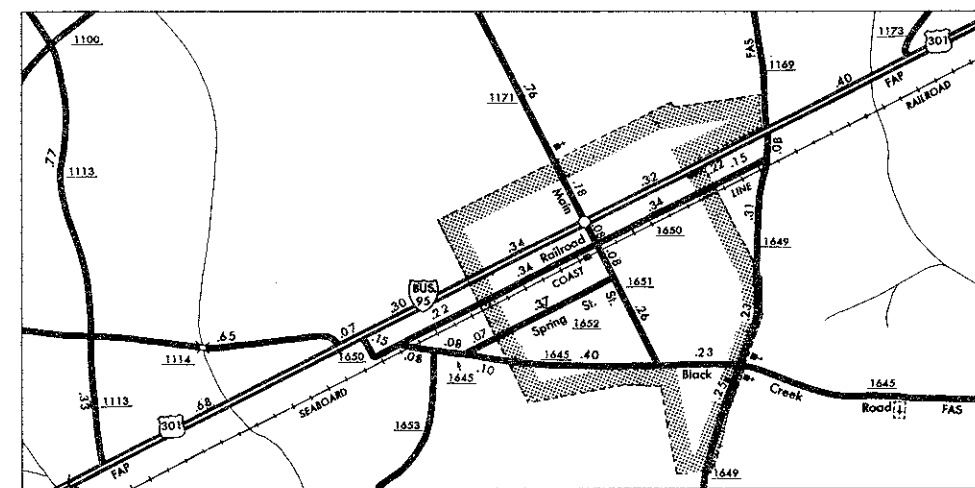
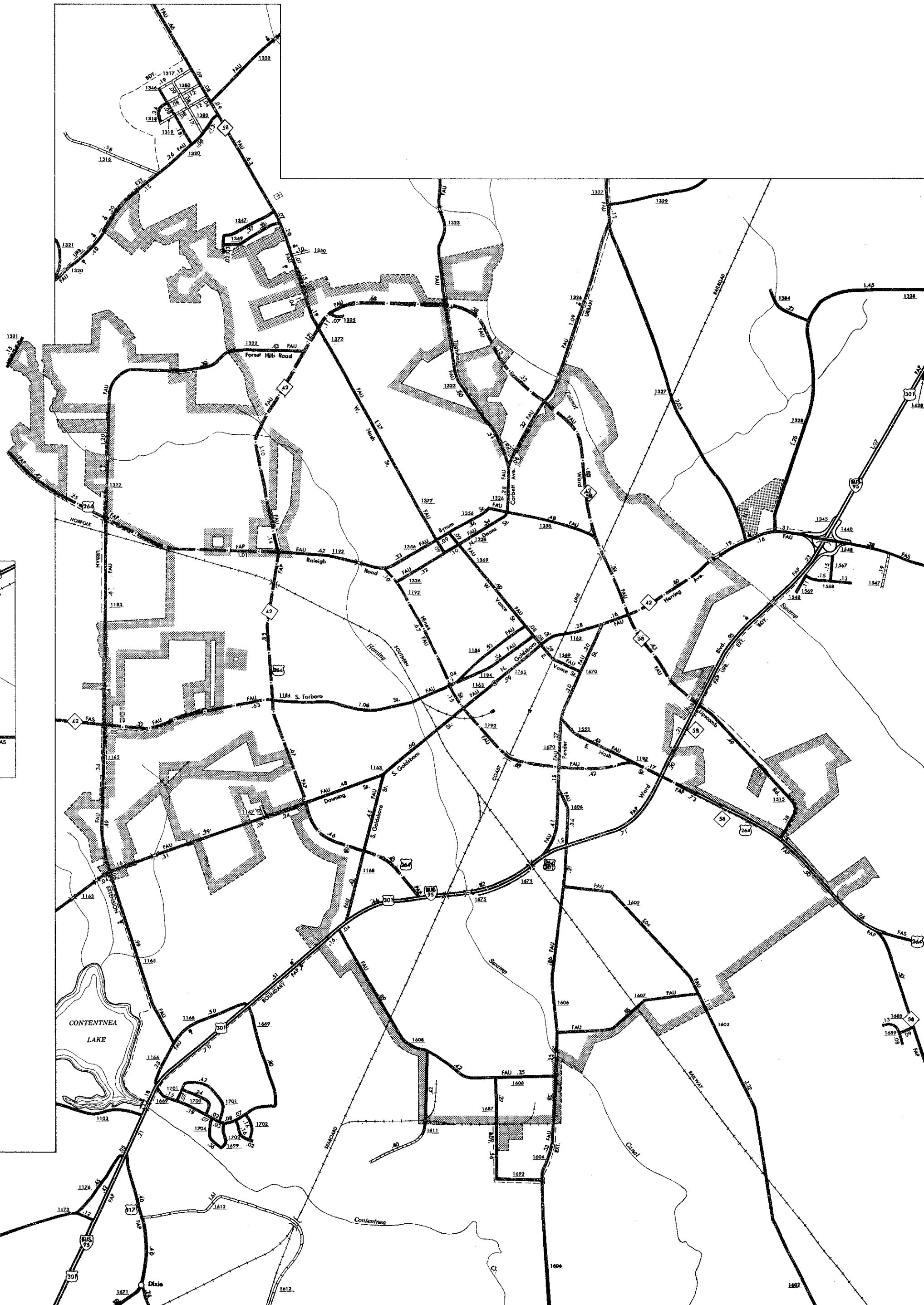


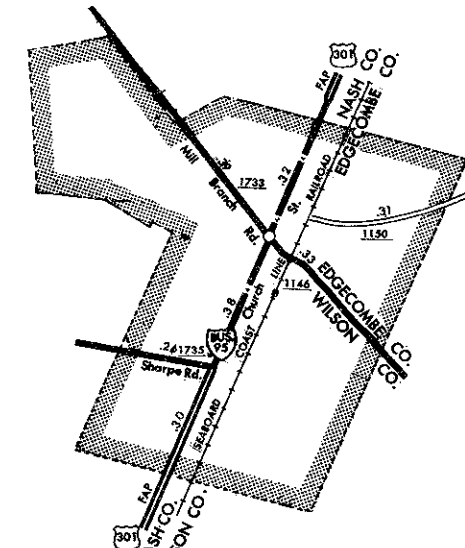
BLACK CREEK
POP. 523



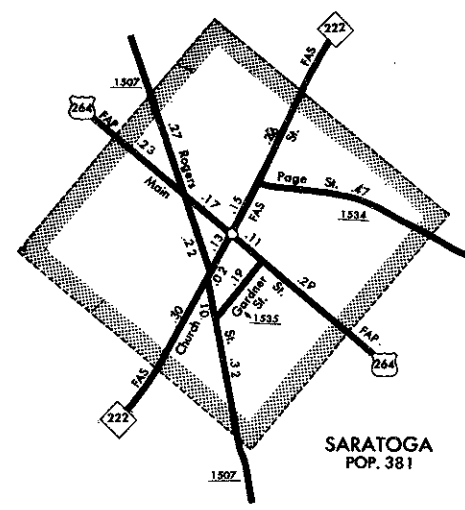
LUCAMA
POP. 1,070



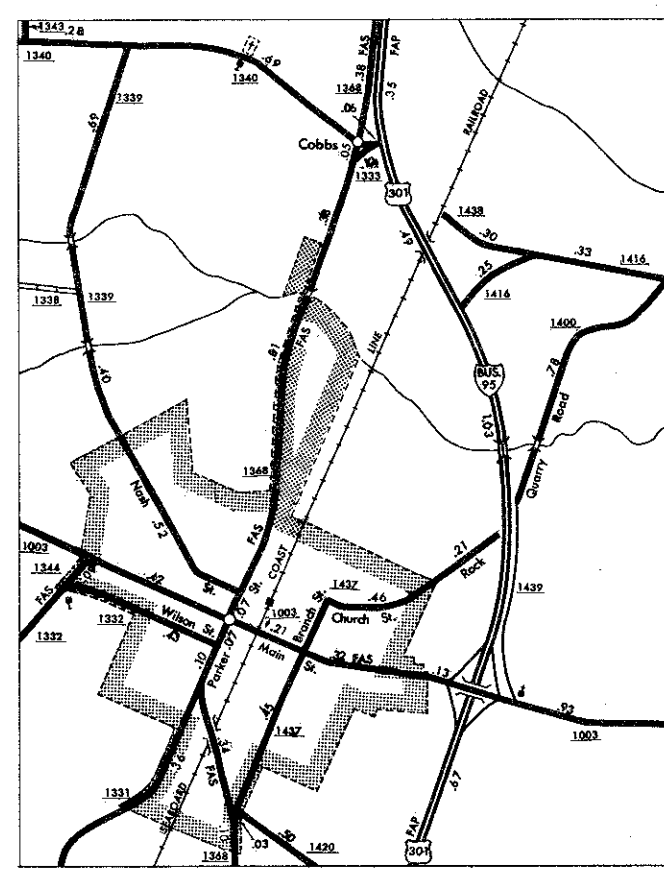
WILSON
POP. 34,424



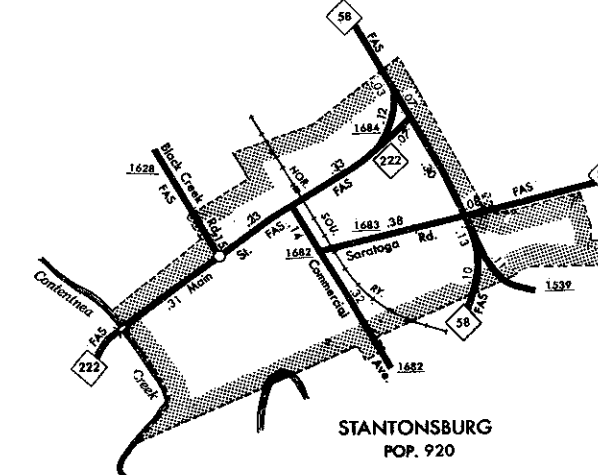
SHARPSBURG
POP. 997



SARATOGA
POP. 581



ELM CITY
POP. 1,561



STANTONBURG
POP. 920

ENLARGED MUNICIPAL AND SUBURBAN AREAS
WILSON COUNTY
NORTH CAROLINA

PREPARED BY THE
NORTH CAROLINA DEPARTMENT OF TRANSPORTATION
DIVISION OF HIGHWAYS—PLANNING AND RESEARCH BRANCH
IN COOPERATION WITH THE
U.S. DEPARTMENT OF TRANSPORTATION
FEDERAL HIGHWAY ADMINISTRATION

SCALE 0 1 MILE

REVISION
1-1-60
1-1-64
1-1-66
1-1-68
1-1-69
1-1-72
1-1-74
1-1-76
1-1-78
1-1-80
1-1-82