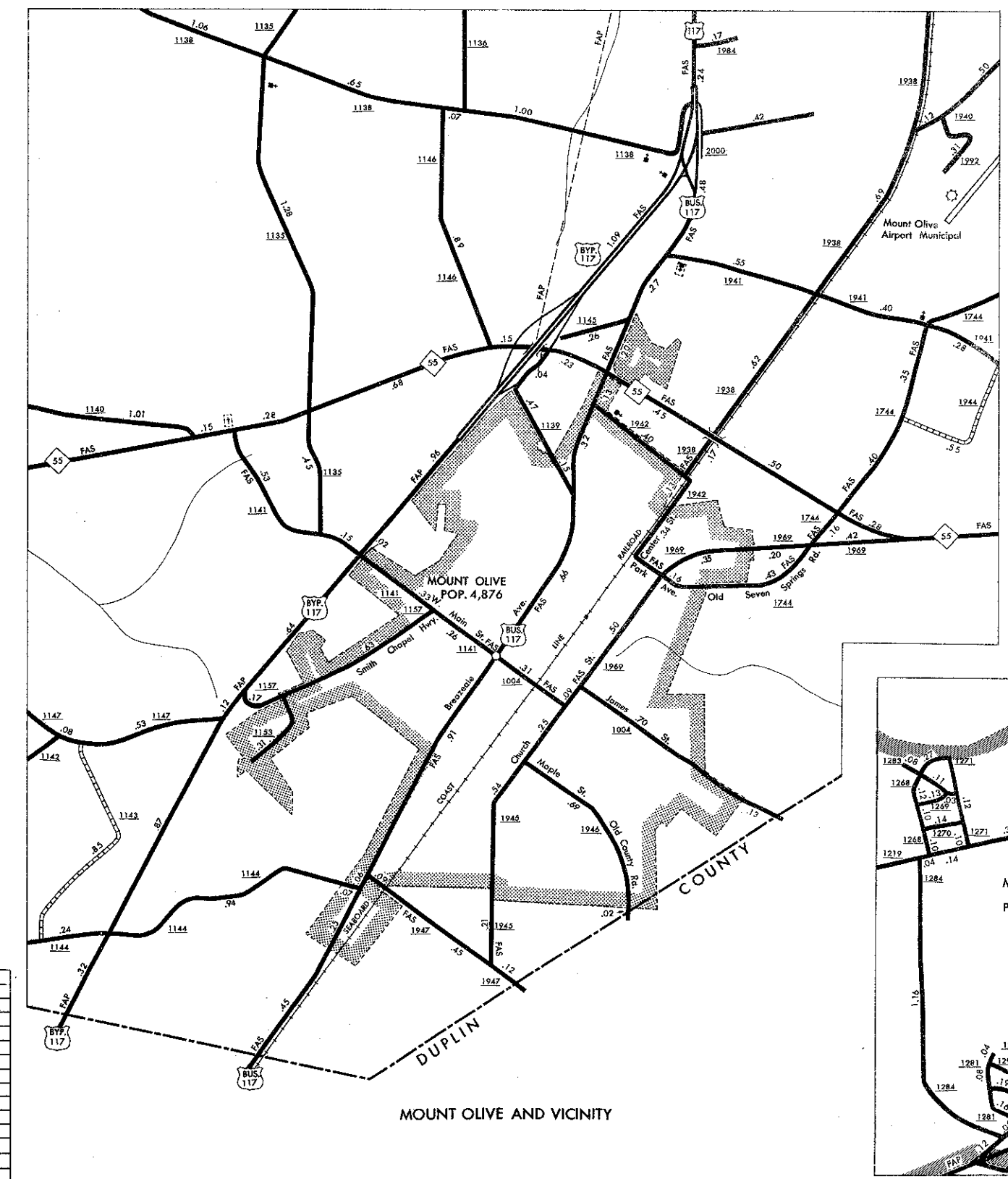
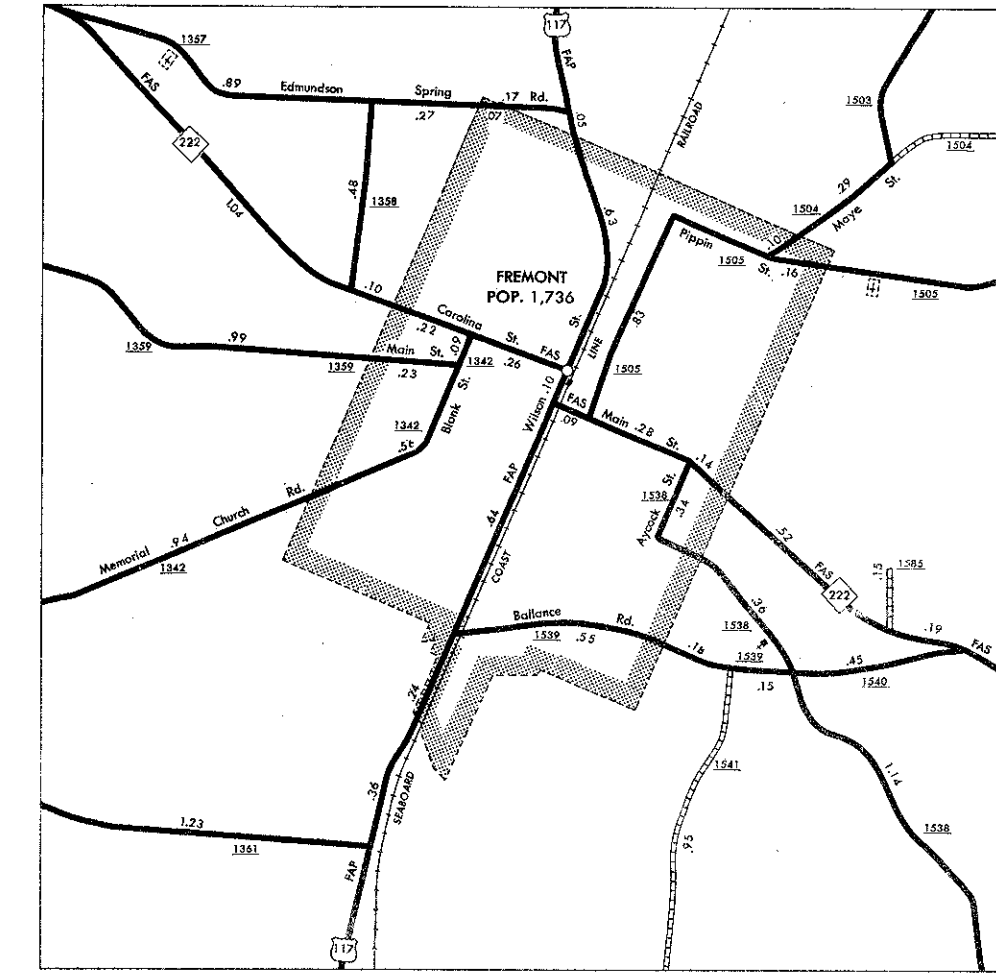


WAYNE SUP.
COPIES OF THIS MAP ARE AVAILABLE
FROM THE NORTH CAROLINA
MAPS, N.C. DEPARTMENT OF TRANSPORTATION
DIVISION OF HIGHWAYS
Raleigh, North Carolina 27601

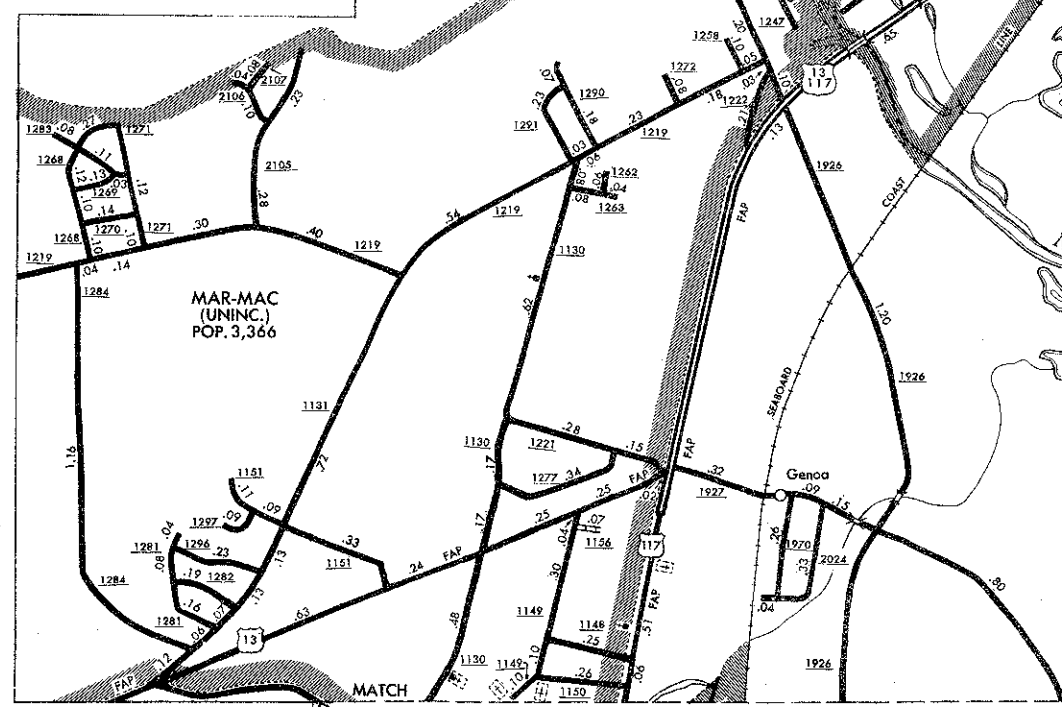
INCHES
1/8" = 1 MI.
1/4" = 2 MI.
1/2" = 4 MI.
3/4" = 6 MI.
1" = 8 MI.
1 1/4" = 10 MI.
1 1/2" = 12 MI.
1 3/4" = 14 MI.
2" = 16 MI.
2 1/4" = 18 MI.
2 1/2" = 20 MI.
2 3/4" = 22 MI.
3" = 24 MI.
3 1/4" = 26 MI.
3 1/2" = 28 MI.
3 3/4" = 30 MI.
4" = 32 MI.



MOUNT OLIVE AND VICINITY



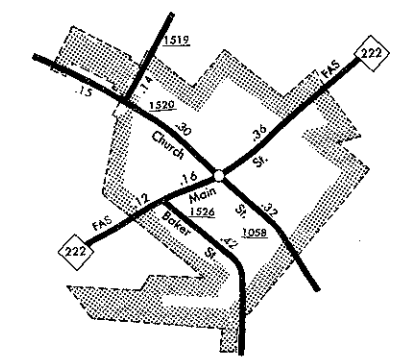
FREMONT AND VICINITY



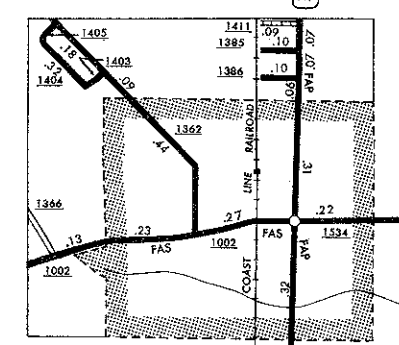
MAR-MAC
POP. 3,366



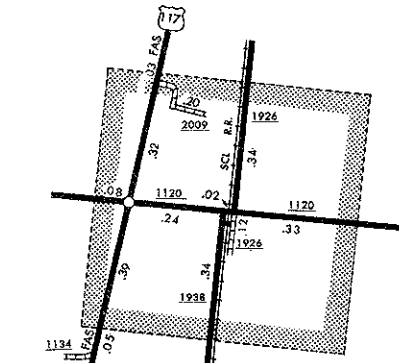
GOLDSBORO AND VICINITY



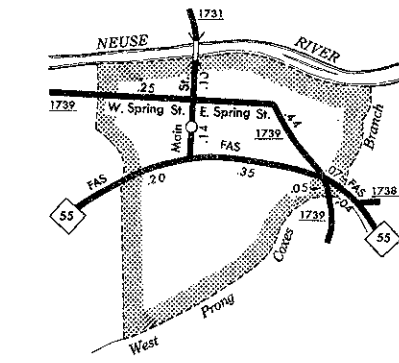
EUREKA
POP. 303



PIKEVILLE
POP. 662



DUDLEY
POP. 199

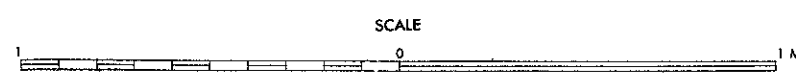


SEVEN SPRINGS
POP. 166

ENLARGED MUNICIPAL AND SUBURBAN AREAS

WAYNE COUNTY NORTH CAROLINA

PREPARED BY THE
NORTH CAROLINA DEPARTMENT OF TRANSPORTATION
DIVISION OF HIGHWAYS - PLANNING AND RESEARCH BRANCH
IN COOPERATION WITH THE
U.S. DEPARTMENT OF TRANSPORTATION
FEDERAL HIGHWAY ADMINISTRATION



POLYCONIC PROJECTION

DIVISION 4 DISTRICT 3 WAYN1