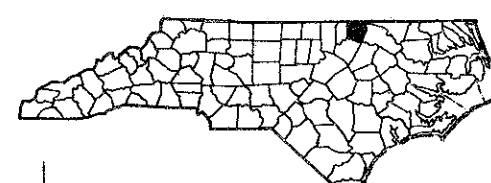
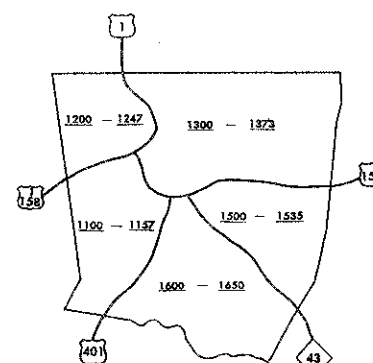
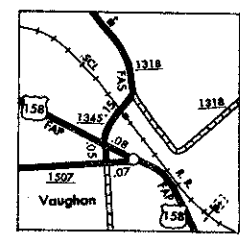
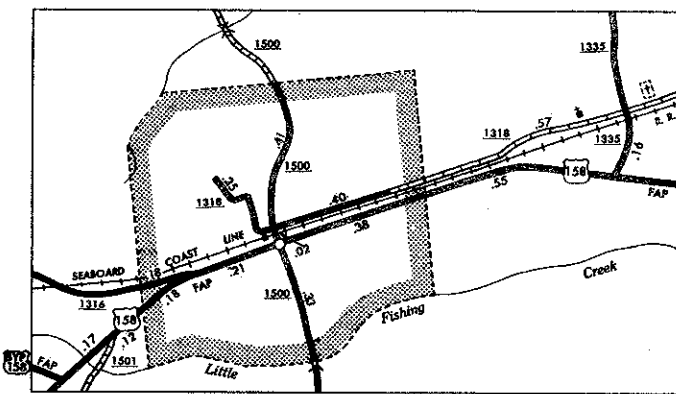
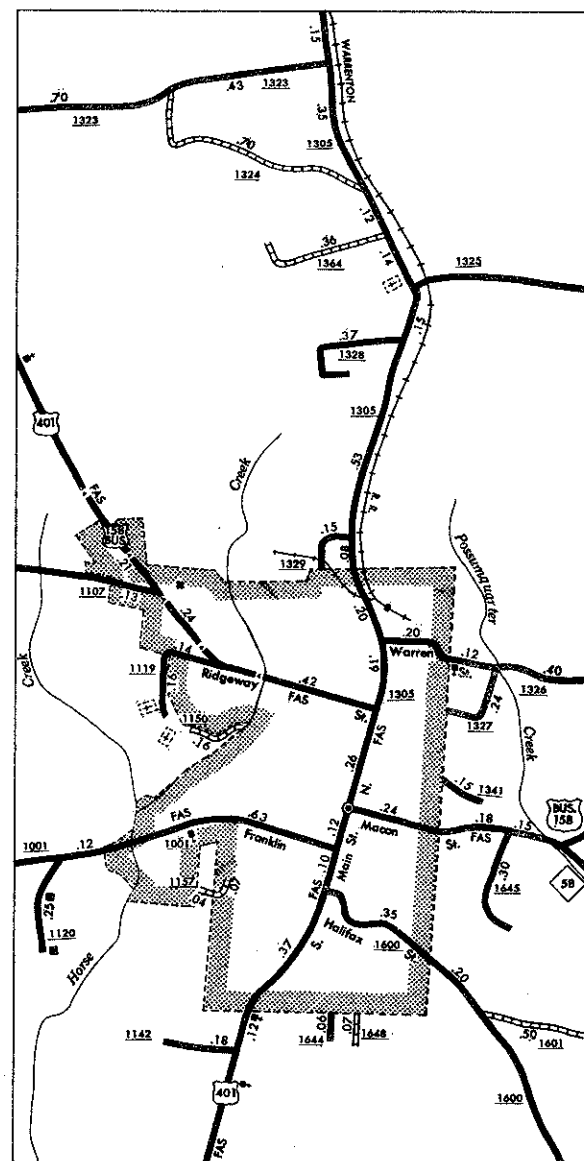
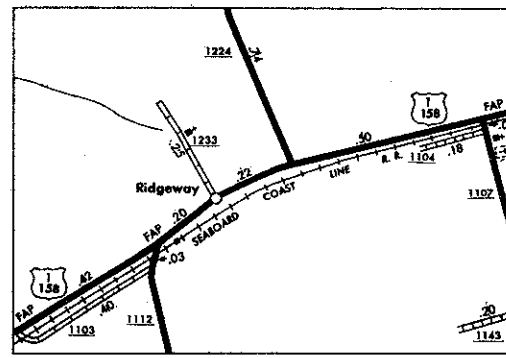
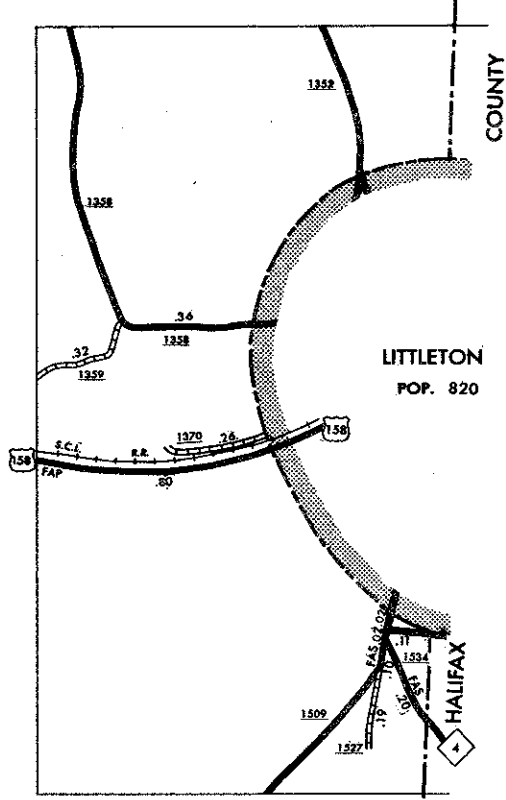
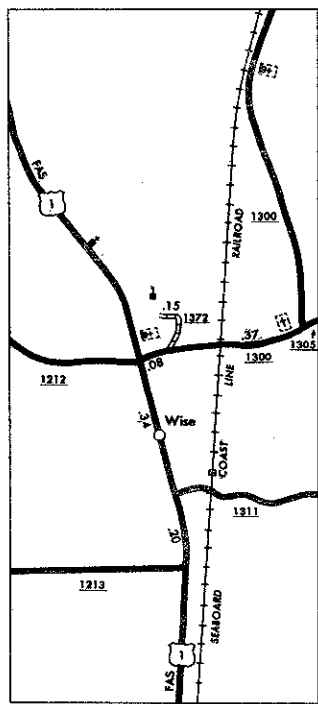
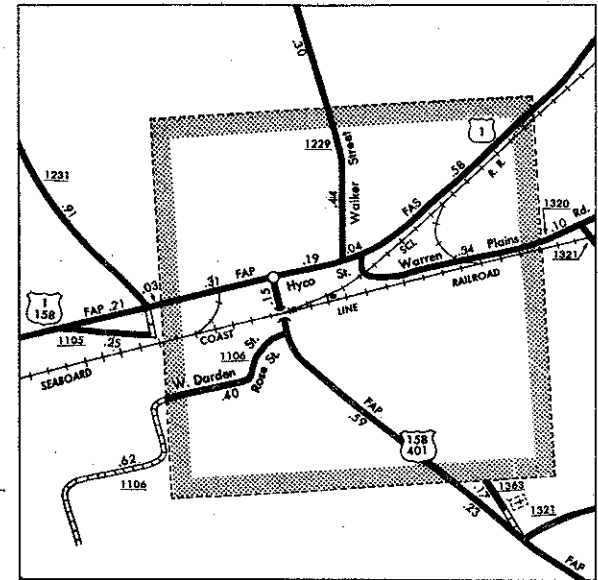
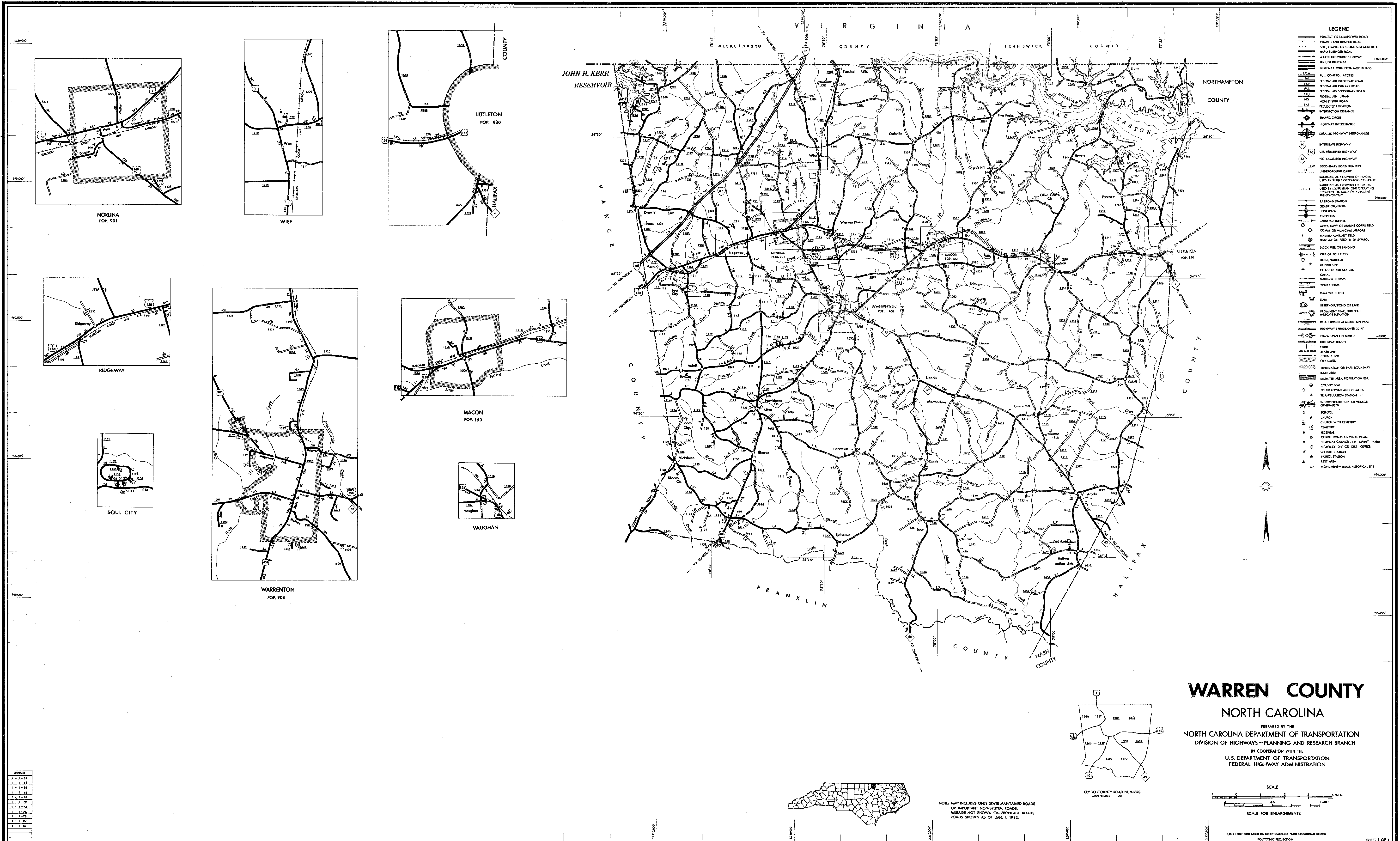


COPY OF THIS MAP IS AVAILABLE
TO THE PUBLIC AT A NOMINAL COST
FROM THE NORTH CAROLINA DEPARTMENT OF TRANSPORTATION
ADDRESS:
RALEIGH, NORTH CAROLINA 27611

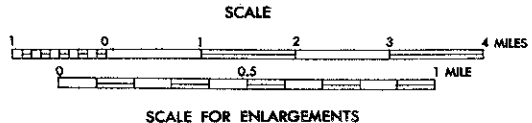
REVISED
1-1-82
1-1-84
1-1-86
1-1-88
1-1-90
1-1-92
1-1-94
1-1-96
1-1-98
1-1-00
1-1-02



NOTE: MAP INCLUDES ONLY STATE MAINTAINED ROADS
OR IMPORTANT NON-STATE MAINTAINED ROADS.
MILEAGE NOT SHOWN ON FRONTAGE ROADS.
ROADS SHOWN AS OF JAN. 1, 1982.

WARREN COUNTY NORTH CAROLINA

PREPARED BY THE
NORTH CAROLINA DEPARTMENT OF TRANSPORTATION
DIVISION OF HIGHWAYS—PLANNING AND RESEARCH BRANCH
IN COOPERATION WITH THE
U.S. DEPARTMENT OF TRANSPORTATION
FEDERAL HIGHWAY ADMINISTRATION



10,000 FOOT GRID BASED ON NORTH CAROLINA PLANE COORDINATE SYSTEM
POLYCONIC PROJECTION