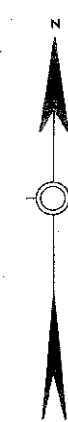
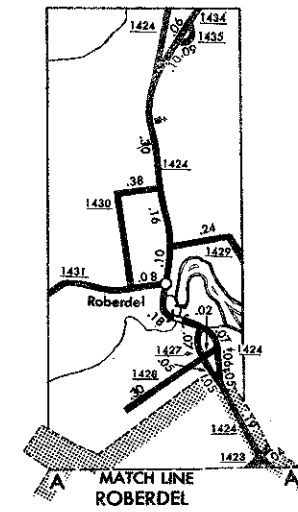
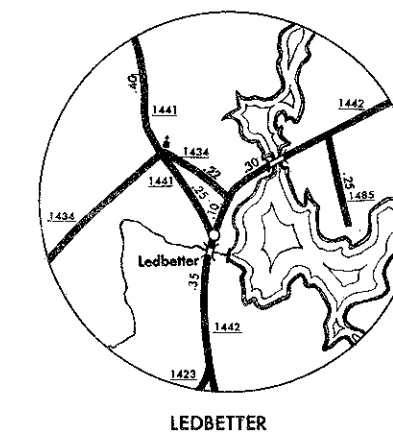
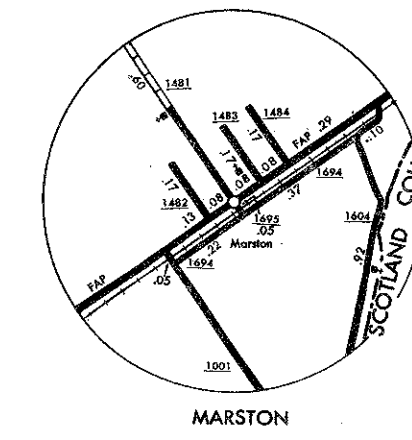
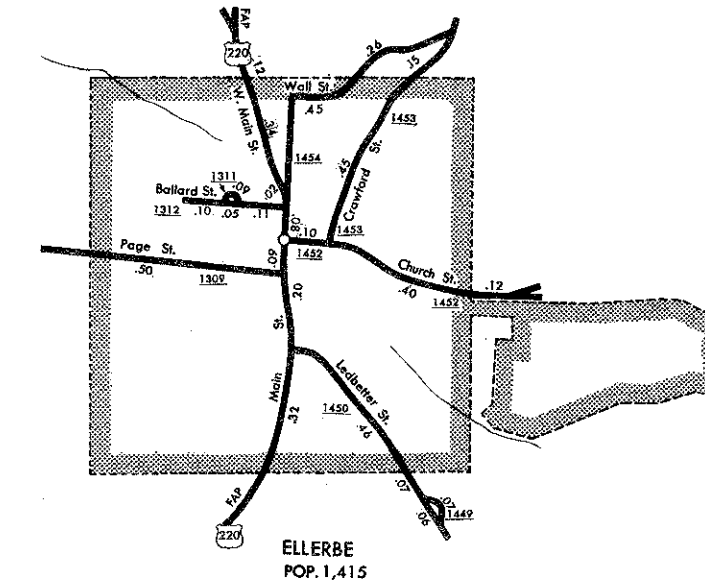
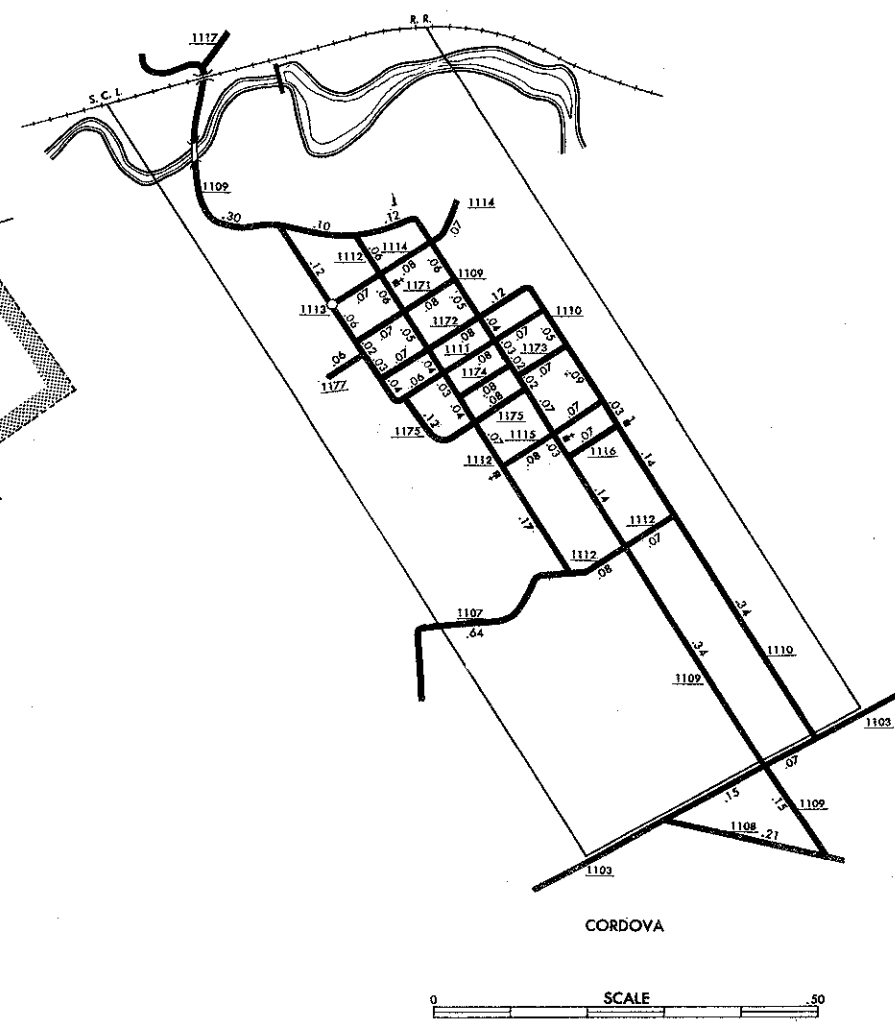
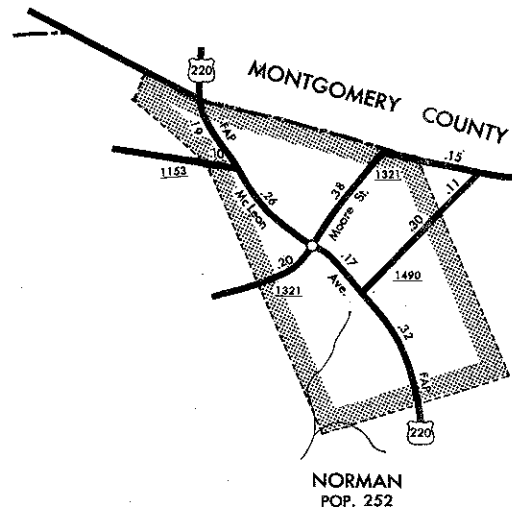


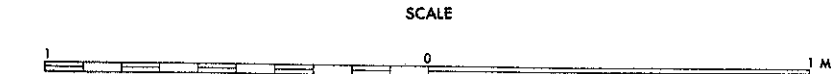
COPY OF THIS MAP IS AVAILABLE  
TO THE PUBLIC AT A NOMINAL COST.  
ADDRESS:  
DIVISION OF HIGHWAYS  
RALEIGH, NORTH CAROLINA, 27601

RICHMOND SIP

REVISED
1-1-60
1-1-64
1-1-66
1-1-68
1-1-69
1-1-70
1-1-74
1-1-76
1-1-78
1-1-80
1-1-82



ENLARGED MUNICIPAL AND SUBURBAN AREAS  
**RICHMOND COUNTY**  
NORTH CAROLINA  
PREPARED BY THE  
NORTH CAROLINA DEPARTMENT OF TRANSPORTATION  
DIVISION OF HIGHWAYS—PLANNING AND RESEARCH BRANCH  
IN COOPERATION WITH THE  
U.S. DEPARTMENT OF TRANSPORTATION  
FEDERAL HIGHWAY ADMINISTRATION



POLYCONIC PROJECTION

SHEET 2 OF 2