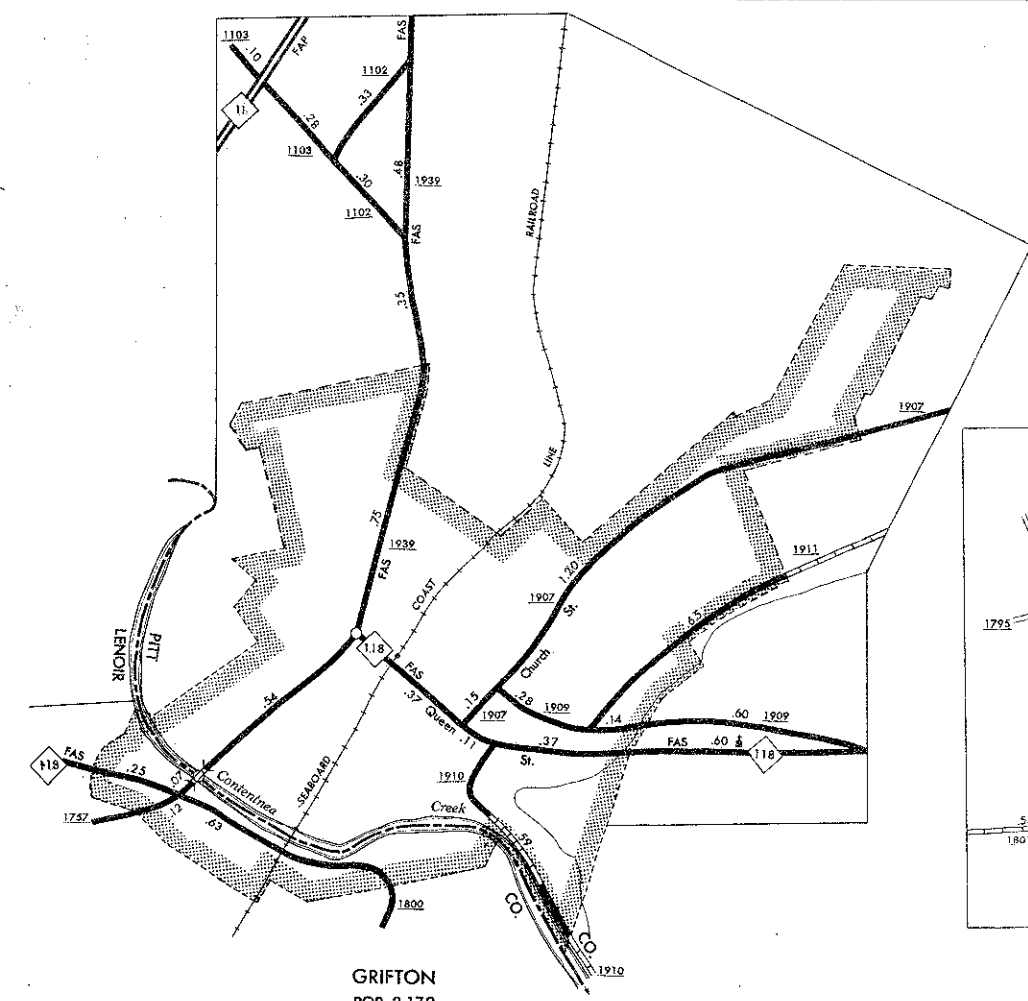
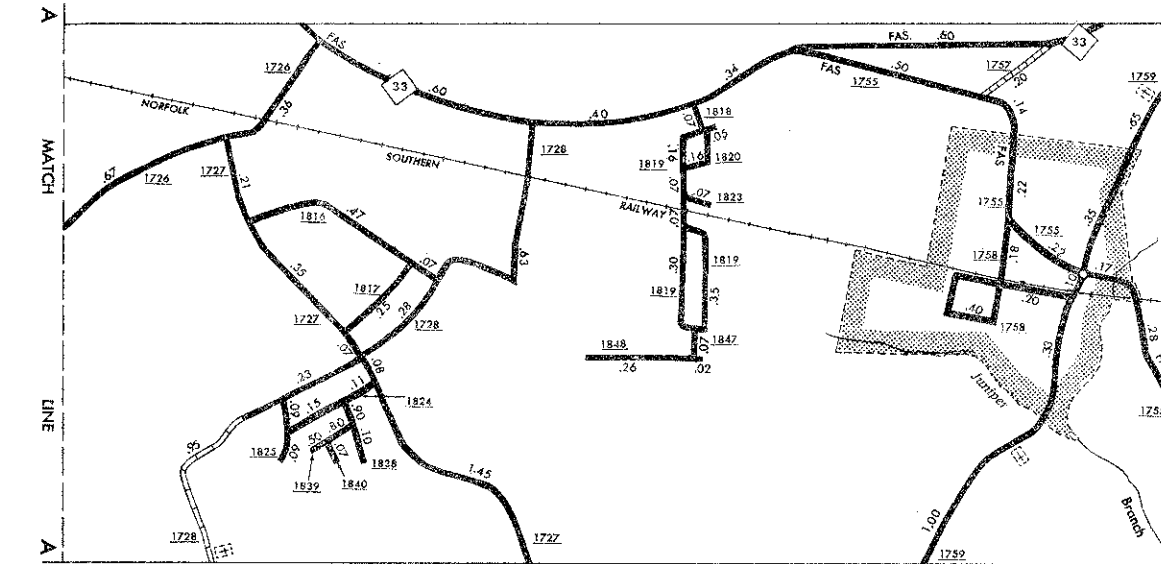
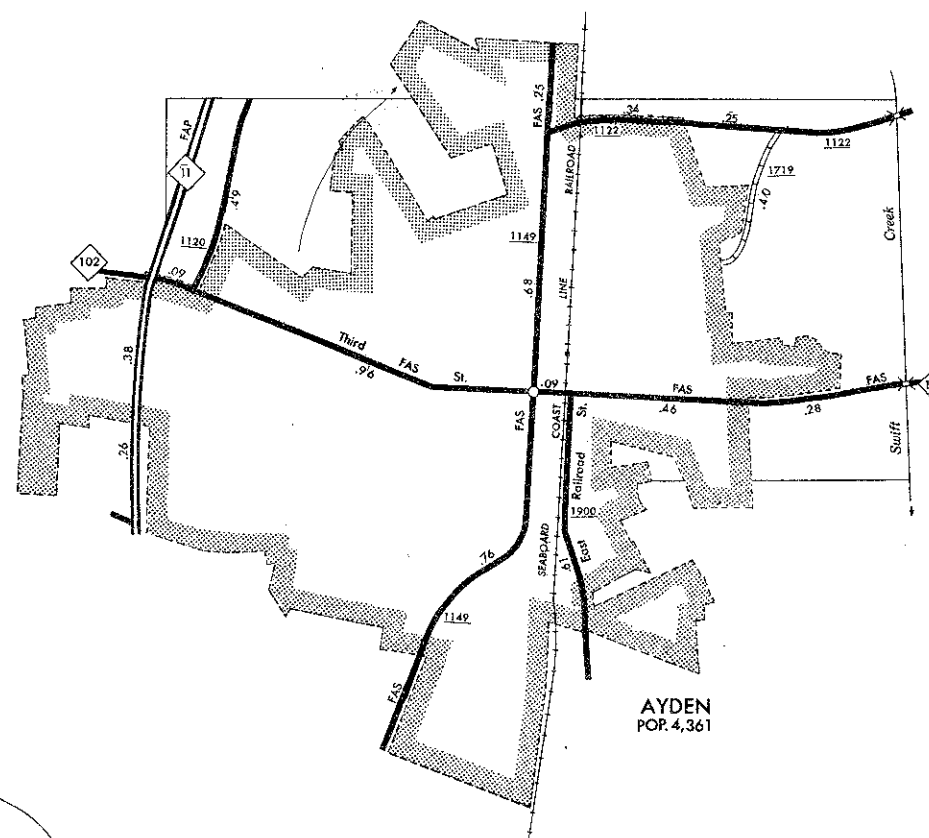
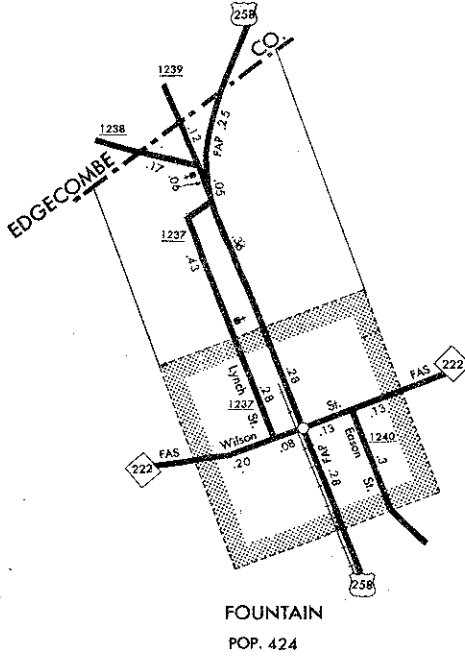
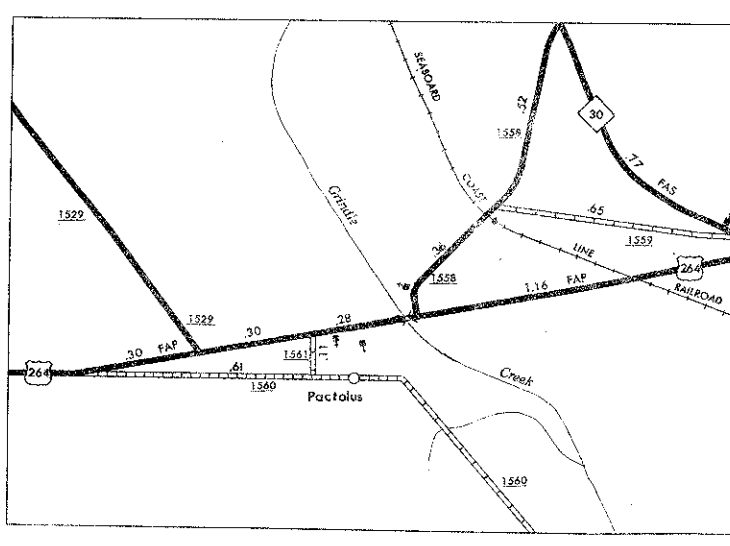
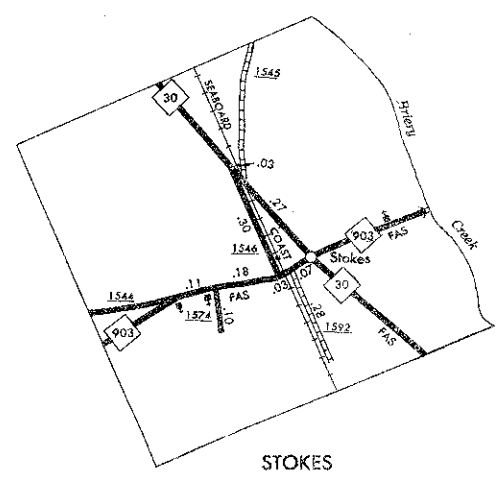
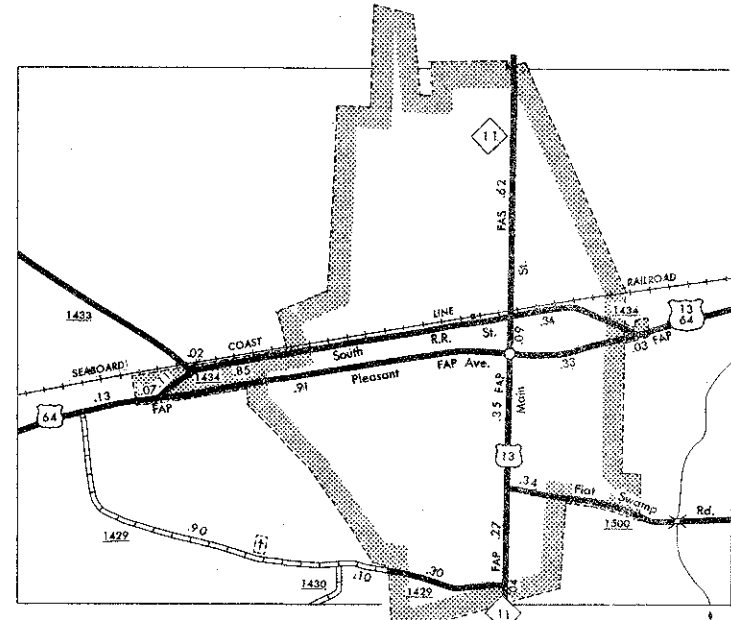
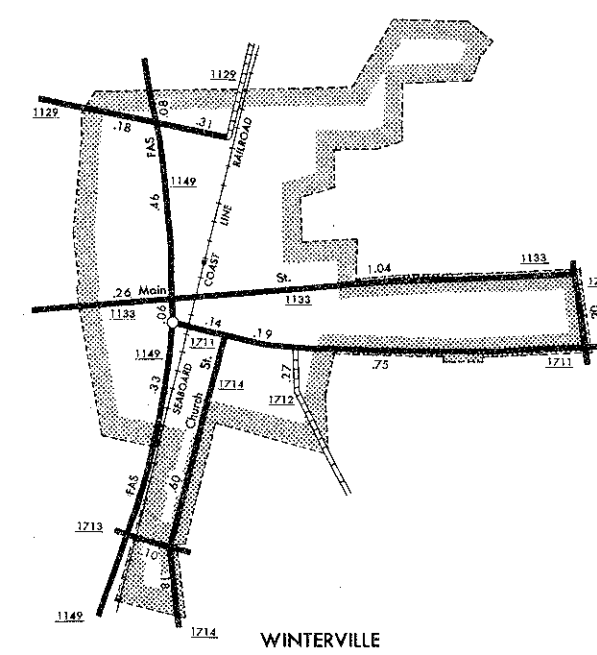
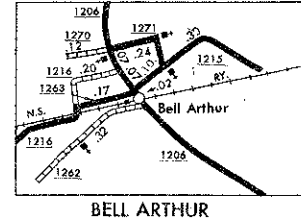
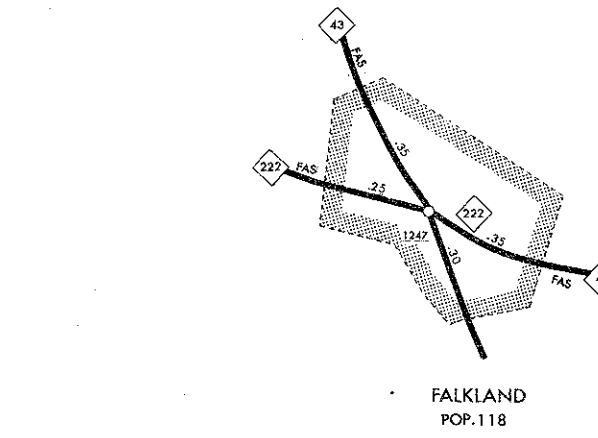
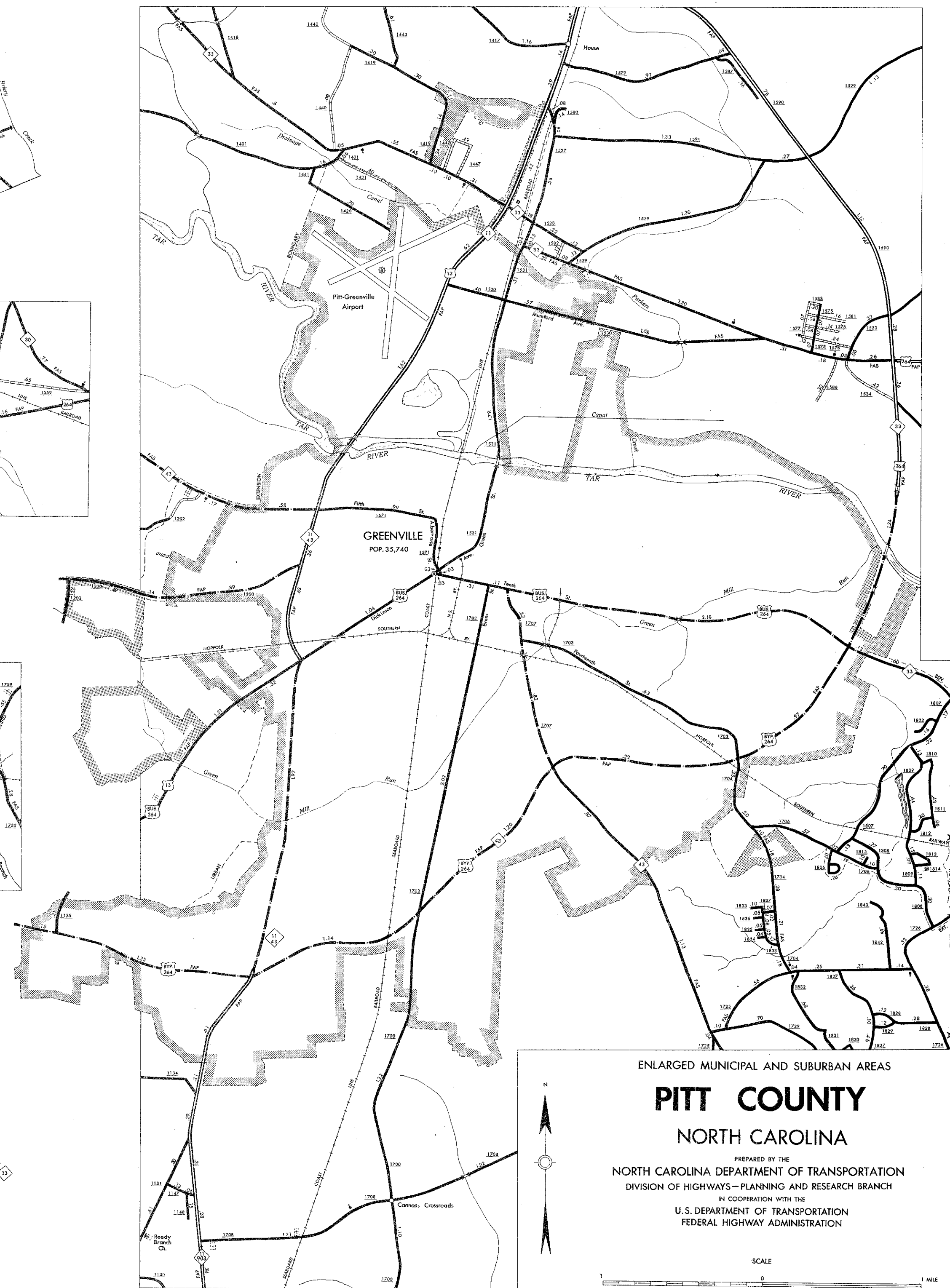
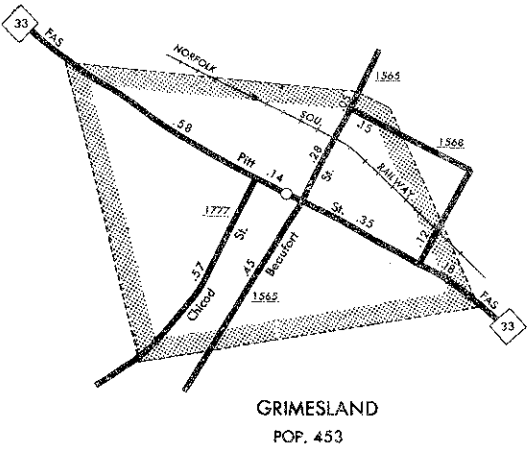
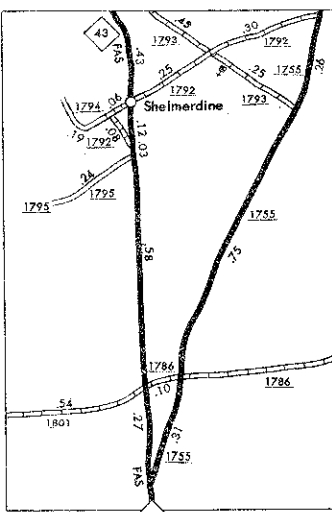


COPIES OF THIS MAP ARE AVAILABLE
TO THE PUBLIC AT A NOMINAL COST
ADDRESS: DIVISION OF HIGHWAYS
RALEIGH, NORTH CAROLINA, 27611



PITT. CO. 1,840
LENOIR CO. 899



ENLARGED MUNICIPAL AND SUBURBAN AREAS

PITT COUNTY

NORTH CAROLINA

PREPARED BY THE
NORTH CAROLINA DEPARTMENT OF TRANSPORTATION
DIVISION OF HIGHWAYS—PLANNING AND RESEARCH BRANCH
IN COOPERATION WITH THE
U.S. DEPARTMENT OF TRANSPORTATION
FEDERAL HIGHWAY ADMINISTRATION

SCALE
1 MILE

FEET	MILES
0	0
100	0.19
200	0.37
300	0.56
400	0.75
500	0.94
600	1.12
700	1.31
800	1.49
900	1.68
1000	1.87