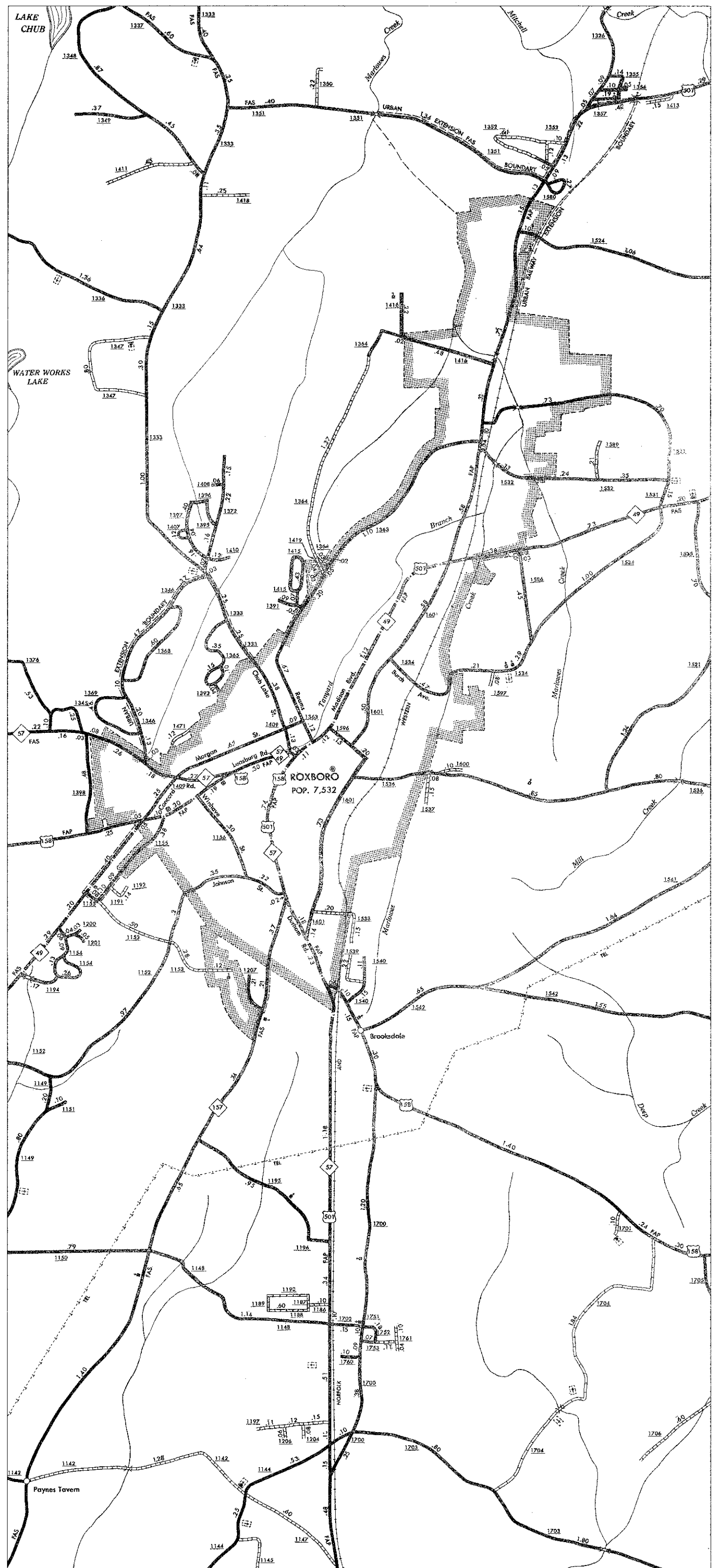
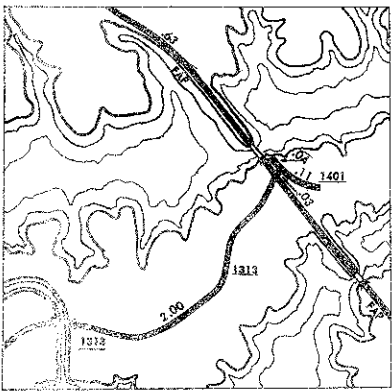


COPY OF THIS MAP IS AVAILABLE
TO THE PUBLIC AT A NOMINAL COST.
ADDRESS: MAPS AND INFORMATION OF TRANSPORTATION
DIVISION
WASHINGTON, D.C. 20590

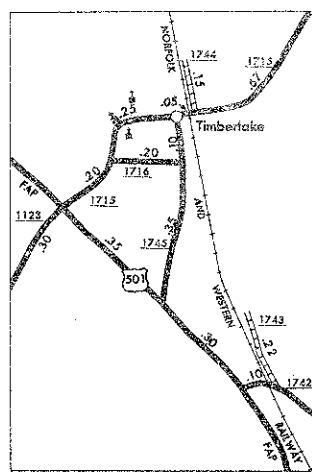
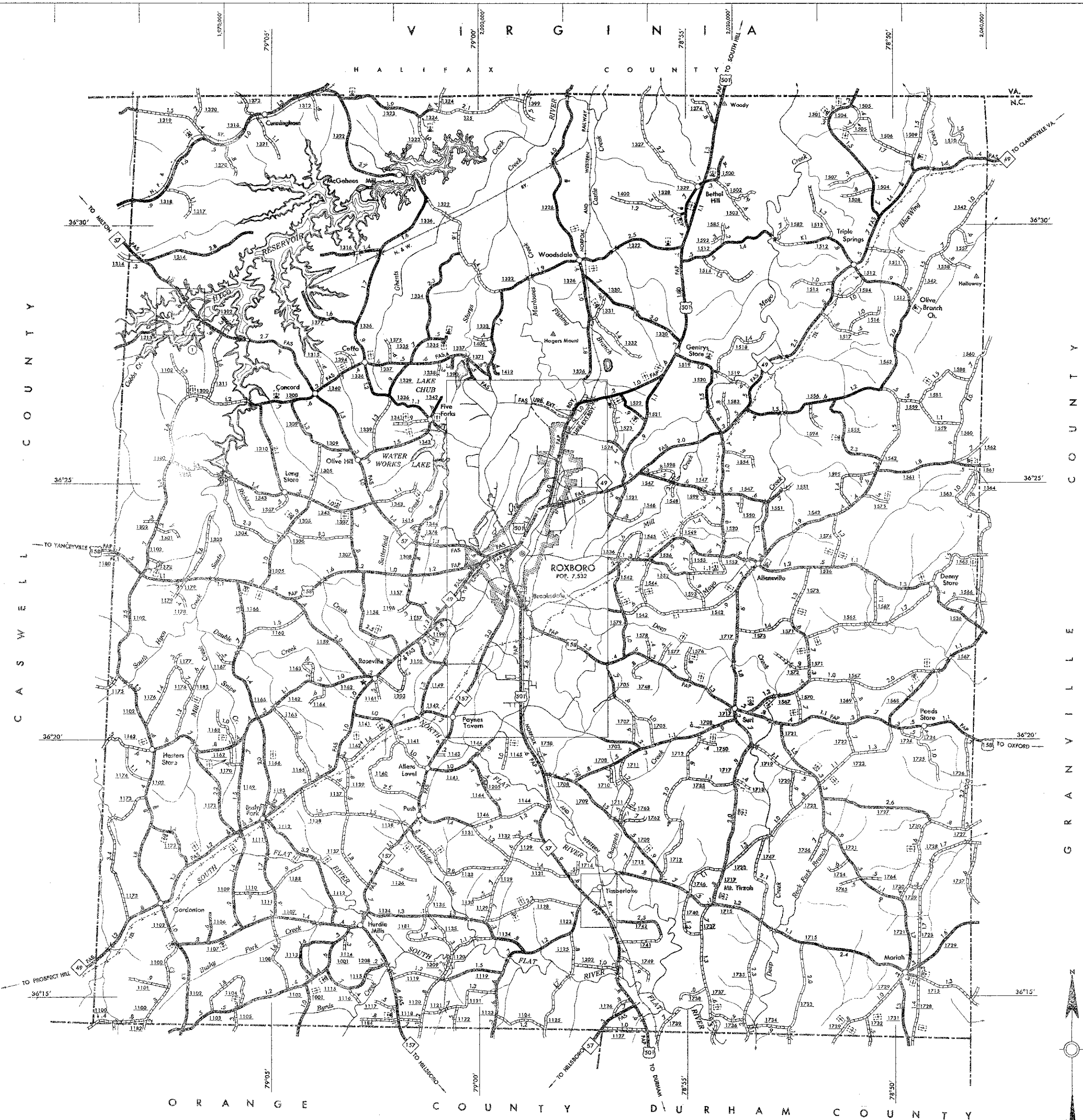
REVISION
1-1-63
1-1-64
1-1-65
1-1-66
1-1-67
1-1-68
1-1-69
1-1-70
1-1-71
1-1-72
1-1-73
1-1-74
1-1-75
1-1-76
1-1-77
1-1-78
1-1-79
1-1-80
1-1-81



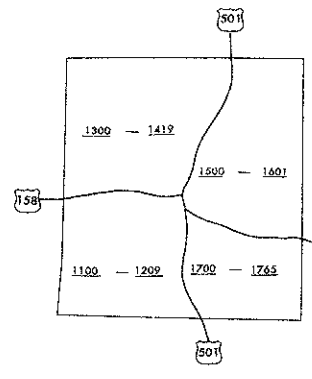
ROXBORO AND VICINITY



INSET



TIMBERLAKE

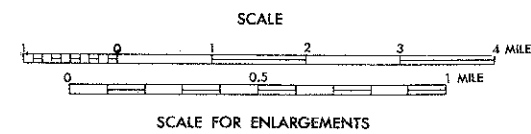


KEY TO COUNTY ROAD NUMBERS

NOTE: MAP INCLUDES ONLY STATE MAINTAINED ROADS
OR IMPORTANT NON-STATE ROADS.
RELEASE NOT SHOWN ON FRONTAGE ROADS.
ROADS SHOWN AS OF JAN. 1, 1982.

PERSON COUNTY NORTH CAROLINA

PREPARED BY THE
NORTH CAROLINA DEPARTMENT OF TRANSPORTATION
DIVISION OF HIGHWAYS—PLANNING AND RESEARCH BRANCH
IN COOPERATION WITH THE
U. S. DEPARTMENT OF TRANSPORTATION
FEDERAL HIGHWAY ADMINISTRATION



10000 FOOT GRID BASED ON NORTH CAROLINA PLANE COORDINATE SYSTEM
POLYCONIC PROJECTION

SHEET 1 OF 1