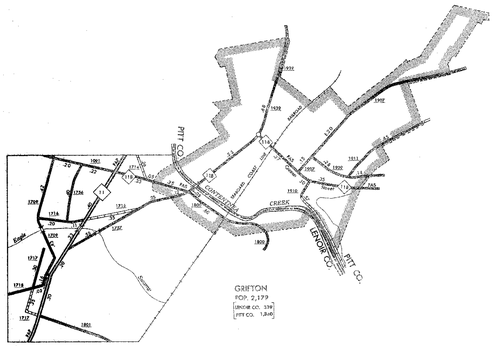

GRIFTON
POP. 2,179
(Lenoir Co. 1,141
Pitt Co. 1,038)

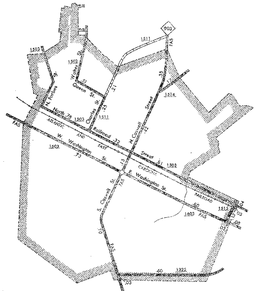

LA GRANGE
POP. 3,147

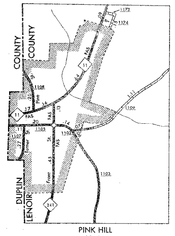

PINK HILL
POP. 644

REVISED
1-1-1-82
1-1-1-84
1-1-1-86
1-1-1-88
1-1-1-90
1-1-1-92
1-1-1-94
1-1-1-96
1-1-1-98
1-1-1-00
1-1-1-02

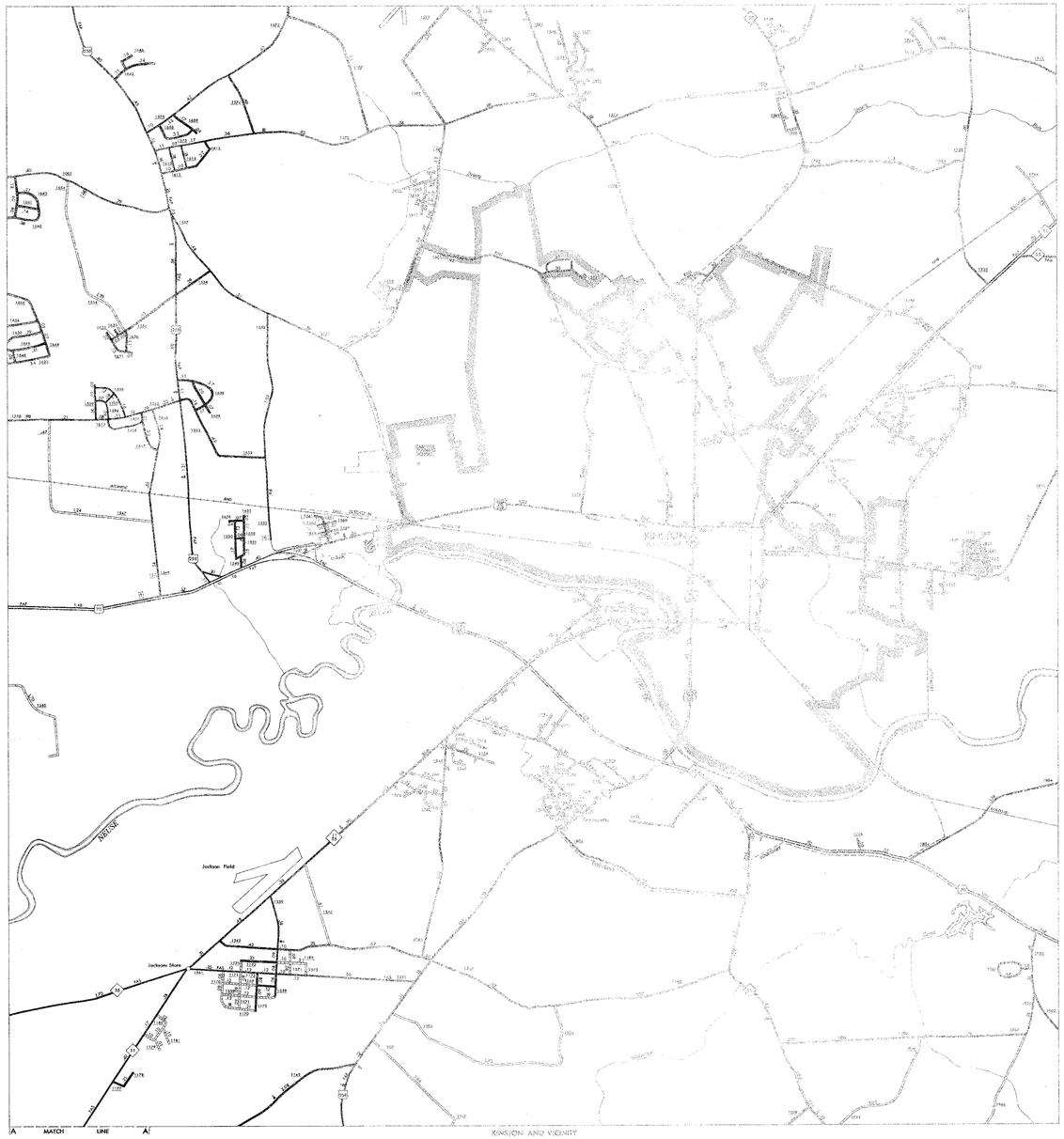

KINSTON AND VICINITY

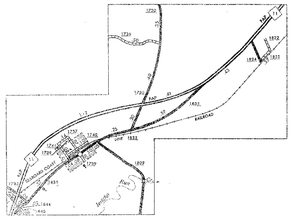

GRAINGERS
POP. 1,181

INSET 1

ENLARGED MUNICIPAL AND SUBURBAN AREAS

LENOIR COUNTY

NORTH CAROLINA

PREPARED BY THE
NORTH CAROLINA DEPARTMENT OF TRANSPORTATION
DIVISION OF HIGHWAYS—PLANNING AND RESEARCH BRANCH
IN COOPERATION WITH THE
U.S. DEPARTMENT OF TRANSPORTATION
FEDERAL HIGHWAY ADMINISTRATION

SCALE
1 0 1 MILE

POLYCONIC PROJECTION

SHEET 2 OF 2

COPIES OF THIS MAP ARE AVAILABLE
FOR THE PRICE OF $1.00 FROM
JOHN F. MACK, JR., CARTOGRAPHER
DIVISION OF HIGHWAYS
RALEIGH, NORTH CAROLINA, 27611

LENOIR SUP.