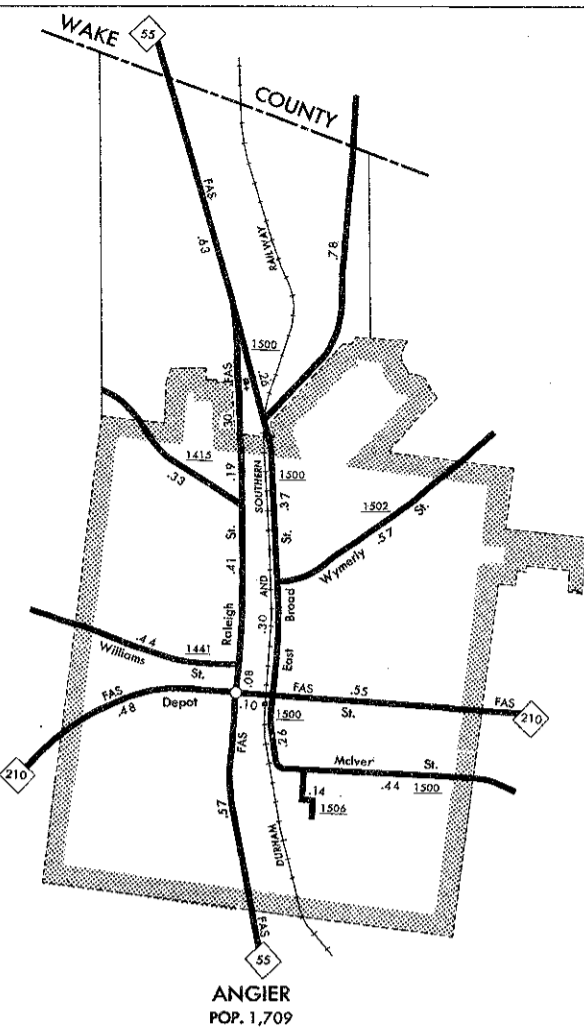
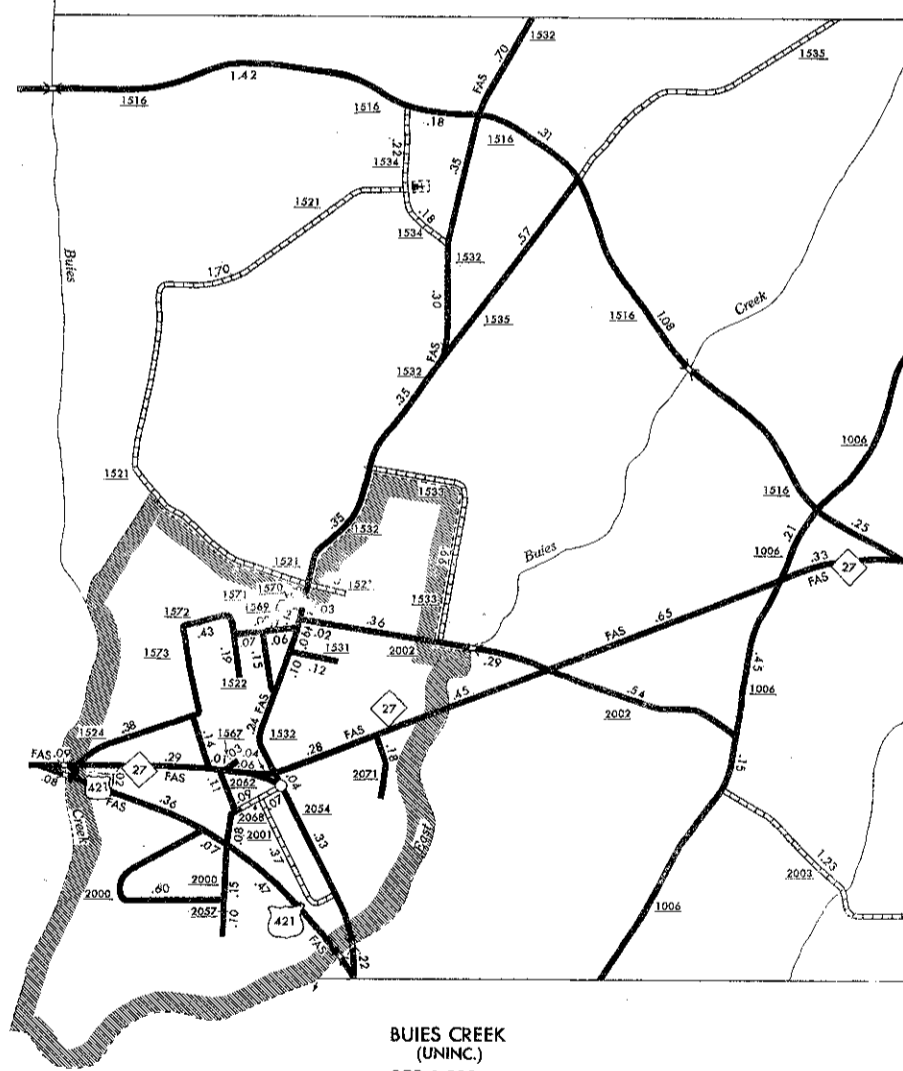




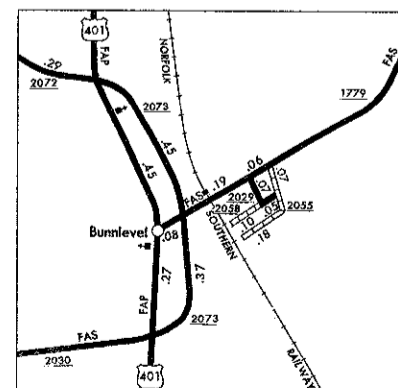
ULLINGTON
POP. 1,948



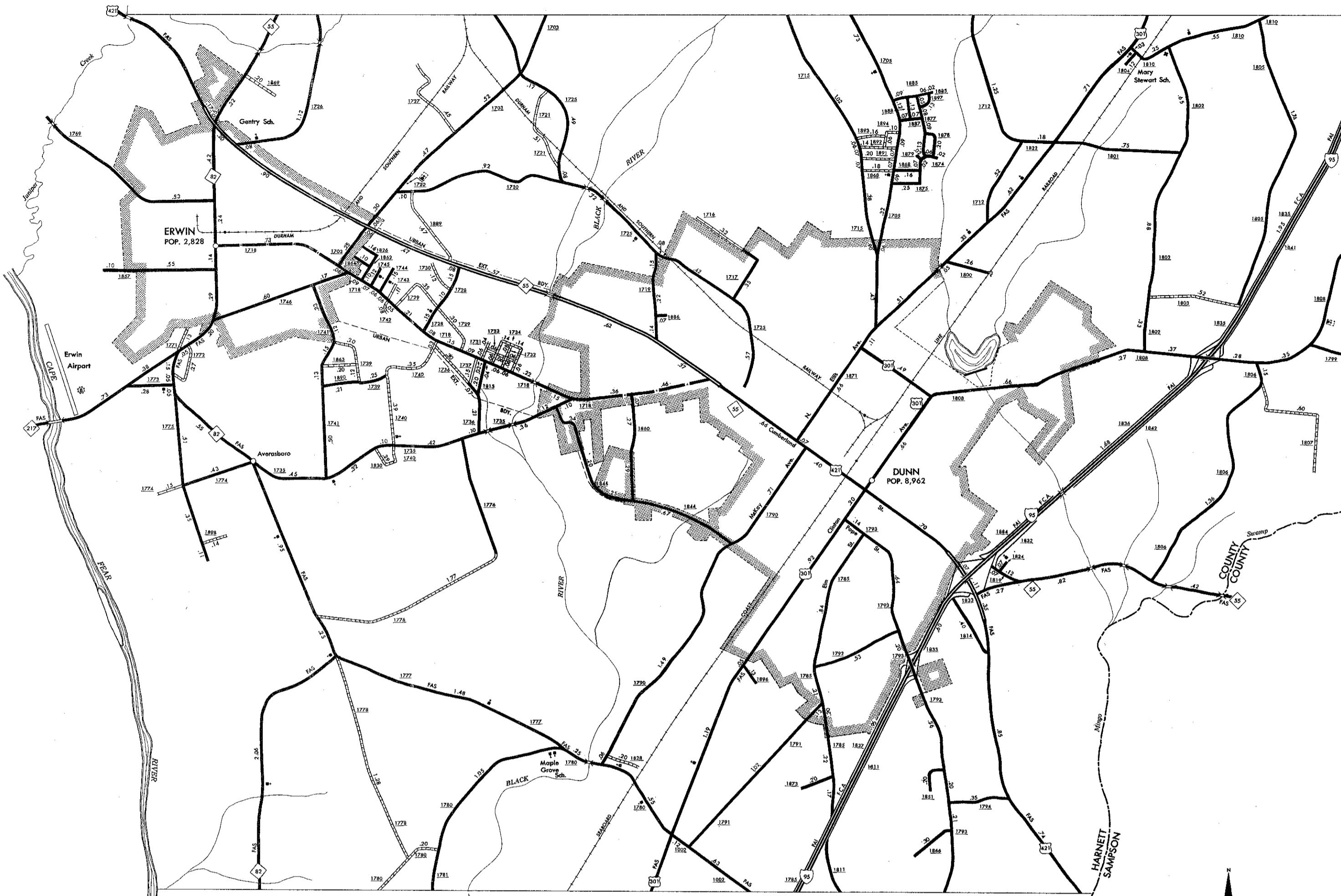
ANGIER
POP. 1,709



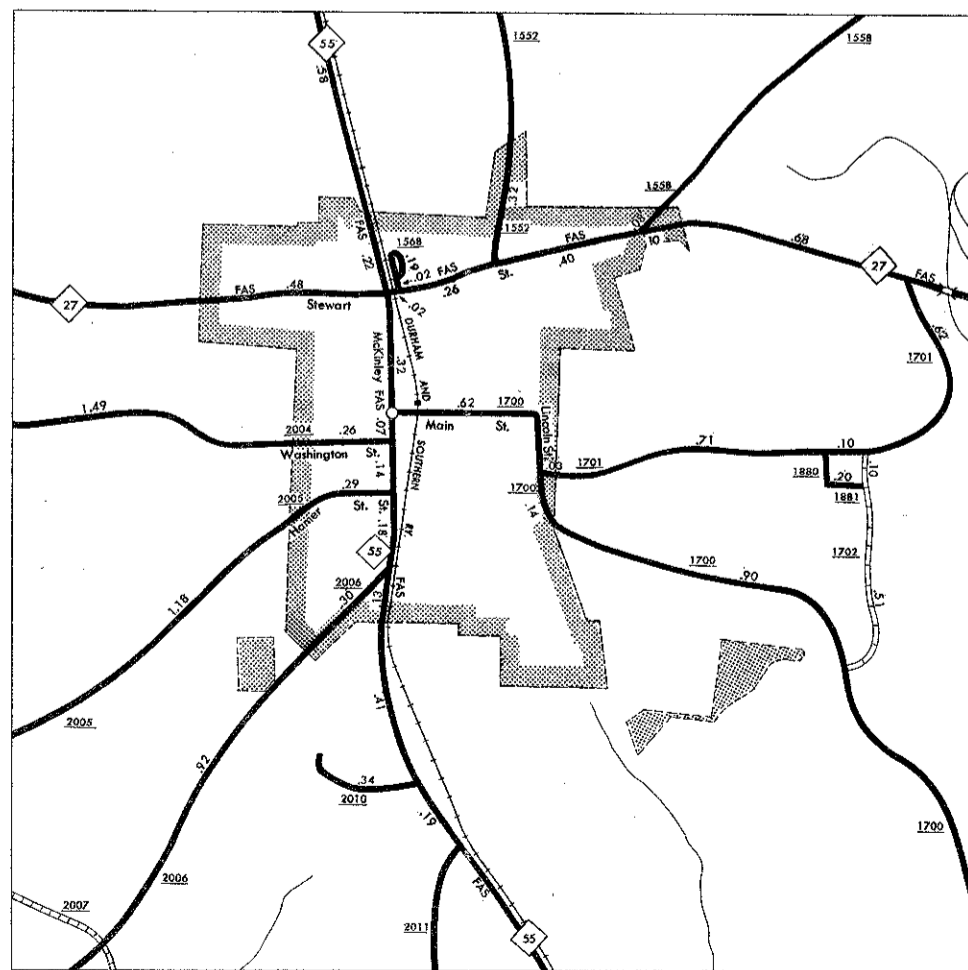
BUIES CREEK
(UNINC)
POP. 1,939



BUNNLEVEL



DUNN AND VICINITY

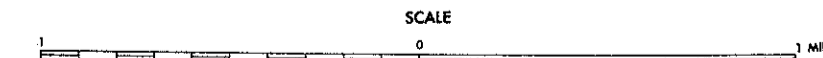


COATS
POP. 1,385

ENLARGED MUNICIPAL AND SUBURBAN AREAS

HARNETT COUNTY **NORTH CAROLINA**

PREPARED BY THE
NORTH CAROLINA DEPARTMENT OF TRANSPORTATION
DIVISION OF HIGHWAYS - PLANNING AND RESEARCH BRANCH
IN COOPERATION WITH THE
U. S. DEPARTMENT OF TRANSPORTATION
FEDERAL HIGHWAY ADMINISTRATION



POLYCONIC PROJECTION

SHEET 2 OF 2

REVISION	DATE
1	1-61
2	1-64
3	1-66
4	1-68
5	1-70
6	1-72
7	1-74
8	1-76
9	1-78
10	1-80
11	1-82