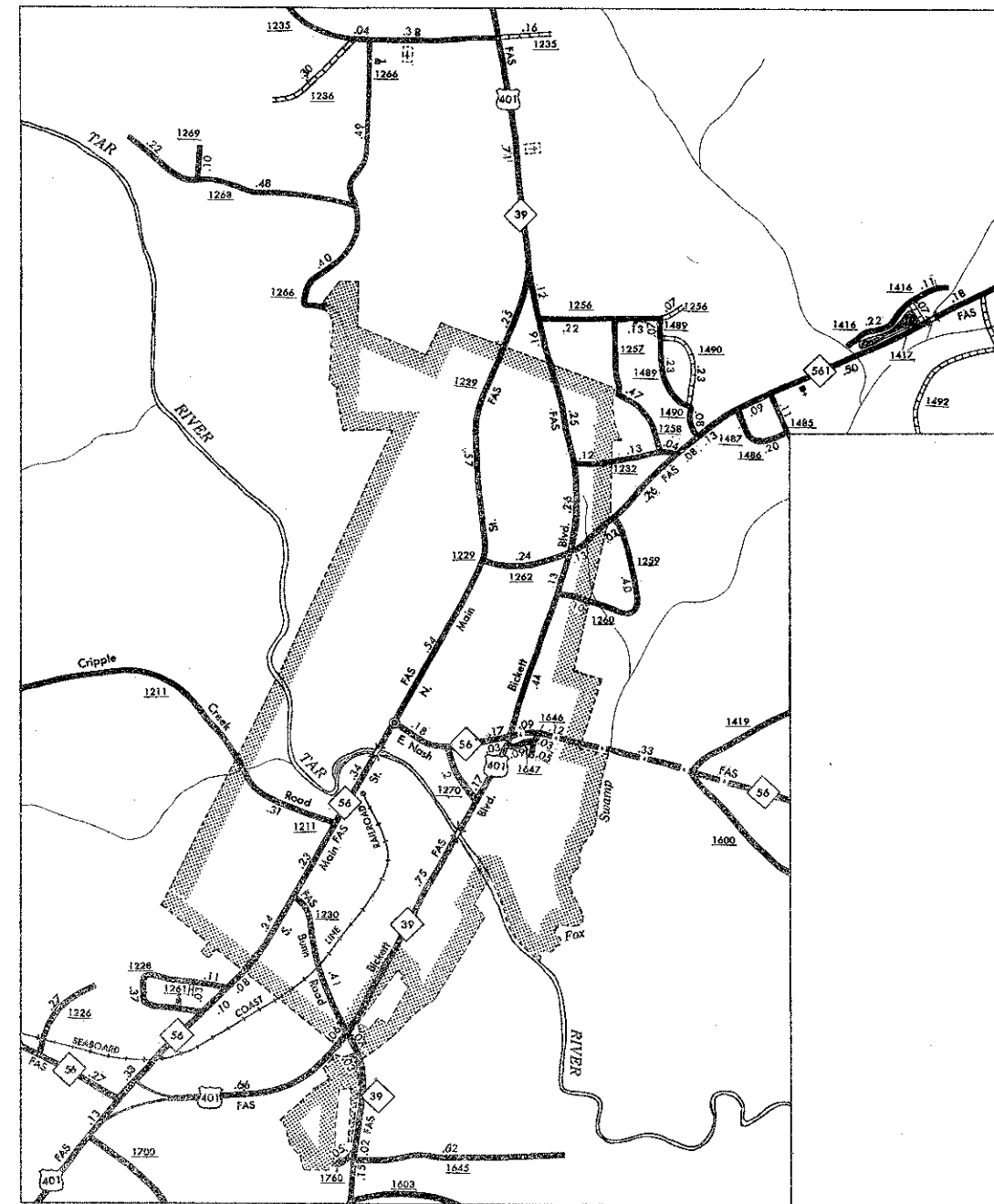
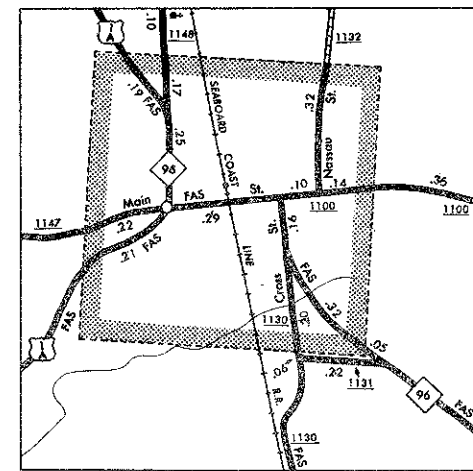
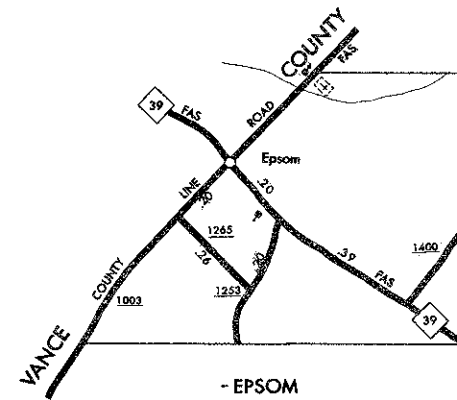


COPIES OF THIS MAP ARE AVAILABLE
TO THE PUBLIC AT A NOMINAL COST.
FOR INFORMATION, CONTACT THE
ADMINISTRATIVE DIVISION OF HIGHWAYS
RALEIGH, NORTH CAROLINA, 27611

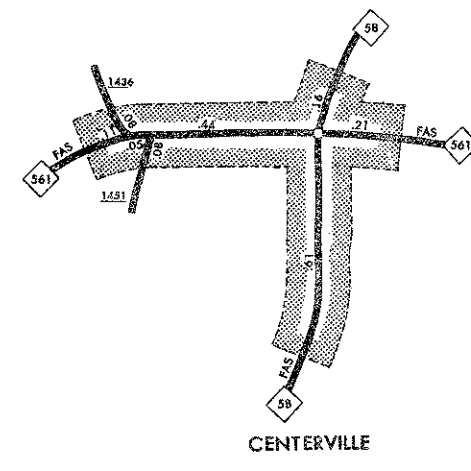
FRANKLIN



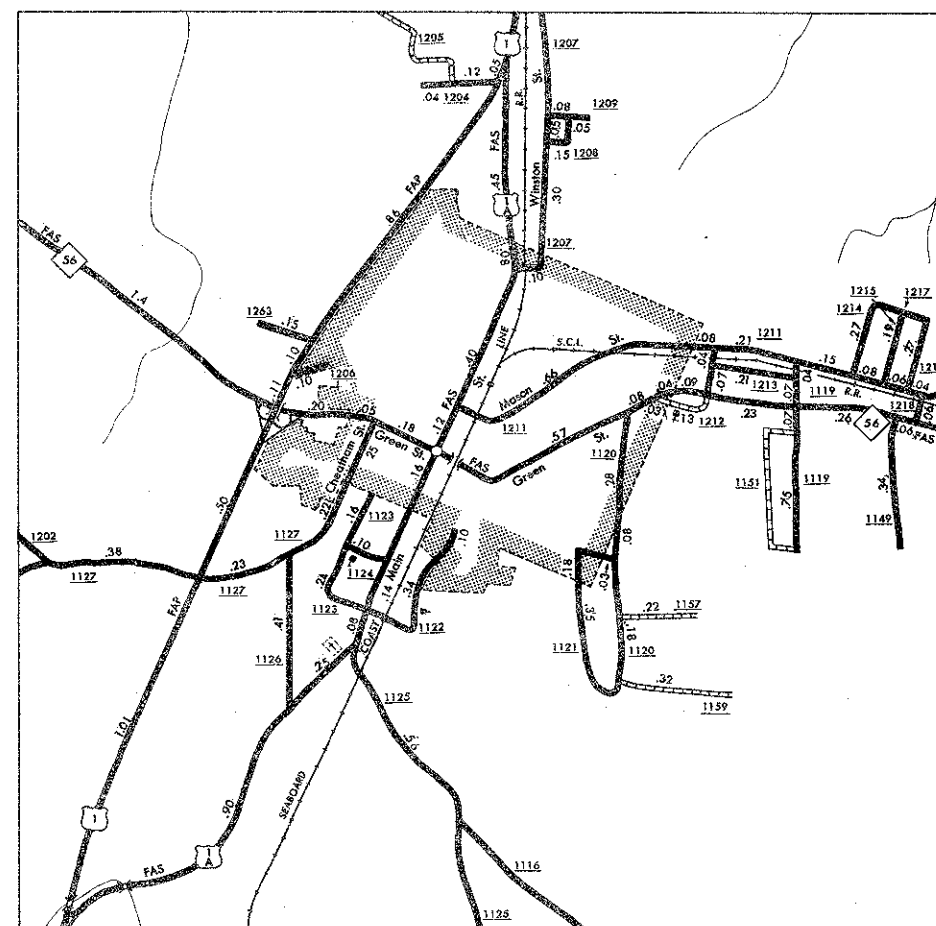
LOUISBURG
POP. 5,238



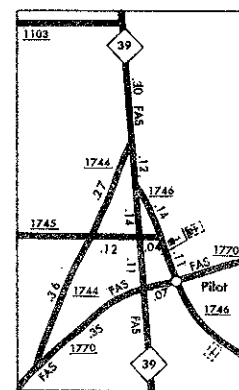
YOUNGVILLE
POP. 450



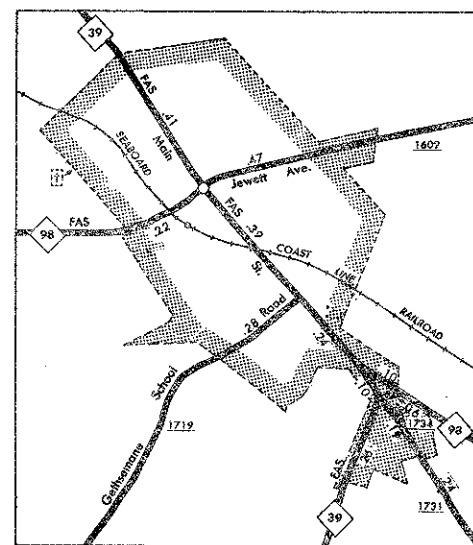
CENTERVILLE
POP. 135



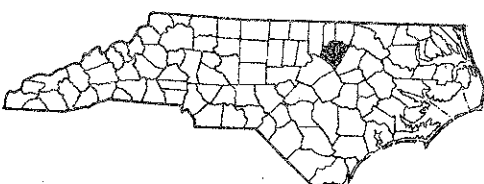
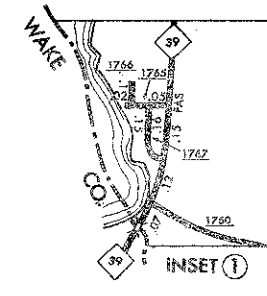
FRANKLINTON
POP. 1,394



PILOT



BUNN
POP. 505



GRANVILLE COUNTY

WAKE COUNTY

JOHNSTON COUNTY

WARREN COUNTY

HAUXLEY COUNTY

WAKE COUNTY

JOHNSTON COUNTY

WARREN COUNTY

HAUXLEY COUNTY

WAKE COUNTY

JOHNSTON COUNTY

WARREN COUNTY

HAUXLEY COUNTY

WAKE COUNTY

JOHNSTON COUNTY

WARREN COUNTY

HAUXLEY COUNTY

WAKE COUNTY

JOHNSTON COUNTY

WARREN COUNTY

HAUXLEY COUNTY

WAKE COUNTY

JOHNSTON COUNTY

WARREN COUNTY

HAUXLEY COUNTY

WAKE COUNTY

JOHNSTON COUNTY

WARREN COUNTY

HAUXLEY COUNTY

WAKE COUNTY

JOHNSTON COUNTY

WARREN COUNTY

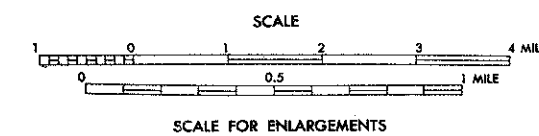
HAUXLEY COUNTY

WAKE COUNTY

JOHNSTON COUNTY

FRANKLIN COUNTY NORTH CAROLINA

PREPARED BY THE
NORTH CAROLINA DEPARTMENT OF TRANSPORTATION
DIVISION OF HIGHWAYS - PLANNING AND RESEARCH BRANCH
IN COOPERATION WITH THE
U.S. DEPARTMENT OF TRANSPORTATION
FEDERAL HIGHWAY ADMINISTRATION



10,000 FOOT GRID BASED ON NORTH CAROLINA PLANE COORDINATE SYSTEM
POLYCONIC PROJECTION
SHEET 1 OF 1

DIVISION 5 DISTRICT 3 FRANKLIN COUNTY NORTH CAROLINA 069