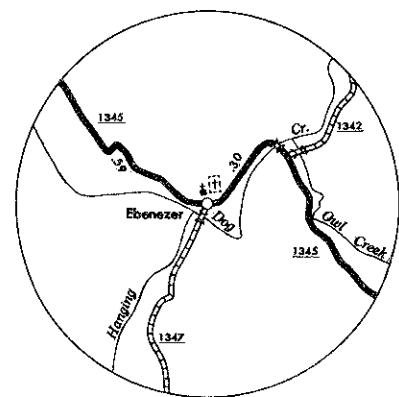
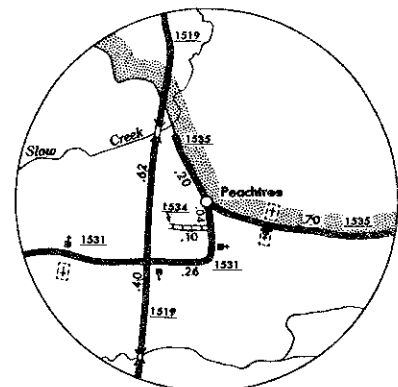


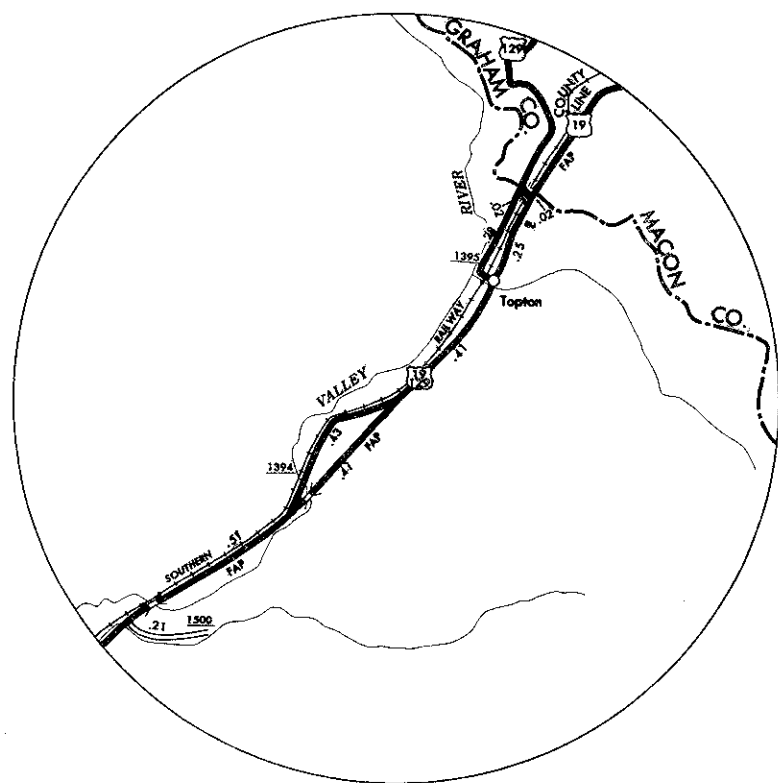
CULBERSON



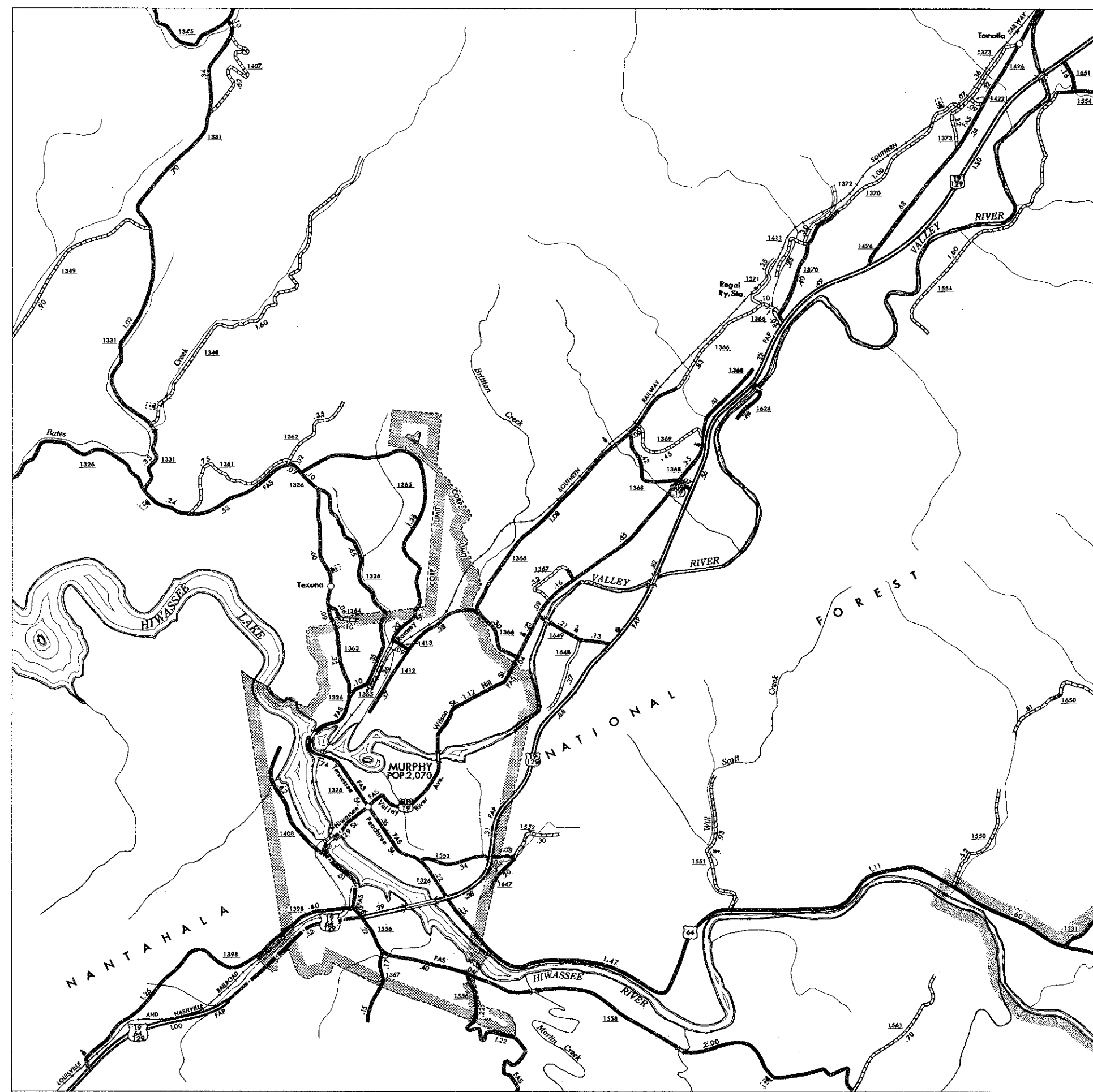
EBENEZER



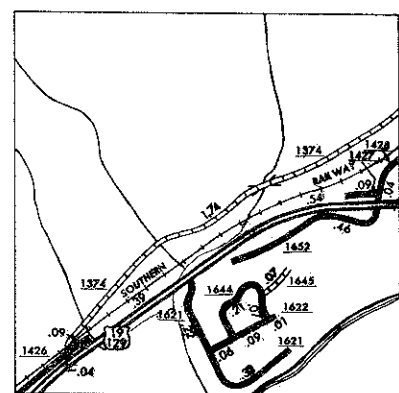
PEACHTREE



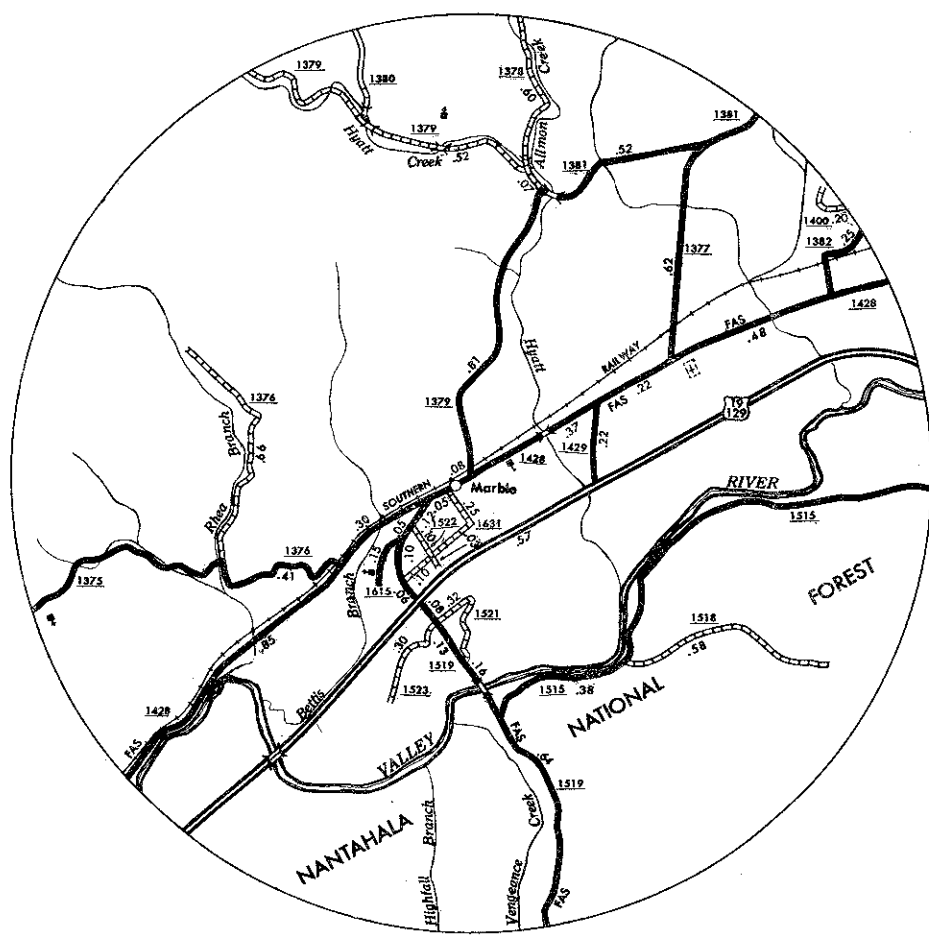
TOPTON



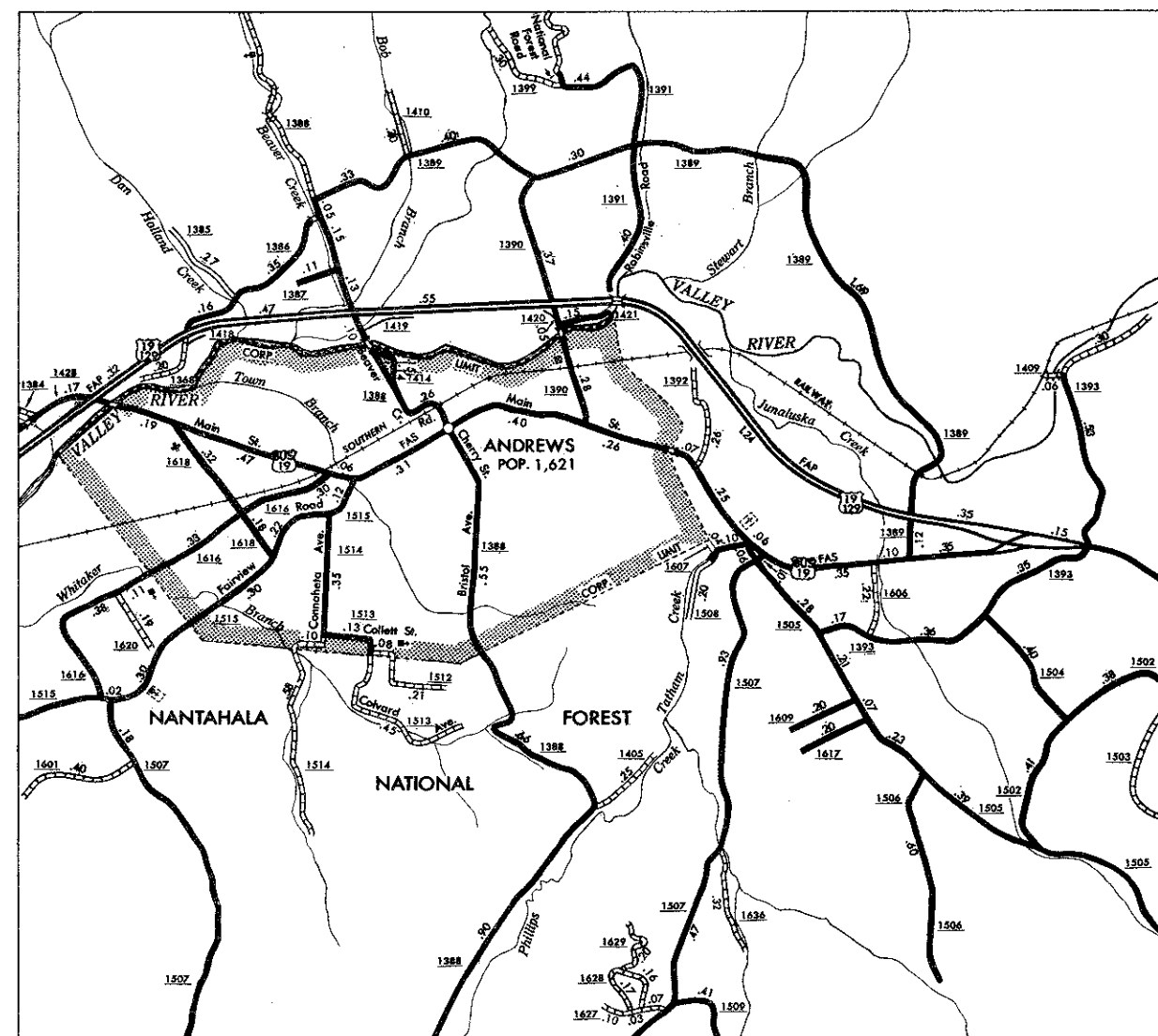
MURPHY



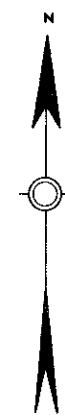
INSET 1



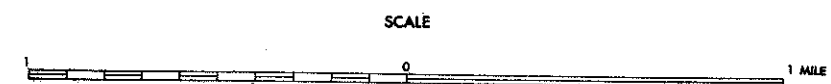
MARBLE



ANDREWS



ENLARGED MUNICIPAL AND SUBURBAN AREAS  
**CHEROKEE COUNTY**  
NORTH CAROLINA  
PREPARED BY THE  
NORTH CAROLINA DEPARTMENT OF TRANSPORTATION  
DIVISION OF HIGHWAYS—PLANNING AND RESEARCH BRANCH  
IN COOPERATION WITH THE  
U.S. DEPARTMENT OF TRANSPORTATION  
FEDERAL HIGHWAY ADMINISTRATION



POLYCONIC PROJECTION

SHEET 2 OF 2

REVISION
1-1-60
1-1-64
1-1-66
1-1-68
1-1-70
1-1-72
1-1-74
1-1-76
1-1-78
1-1-80
1-1-82