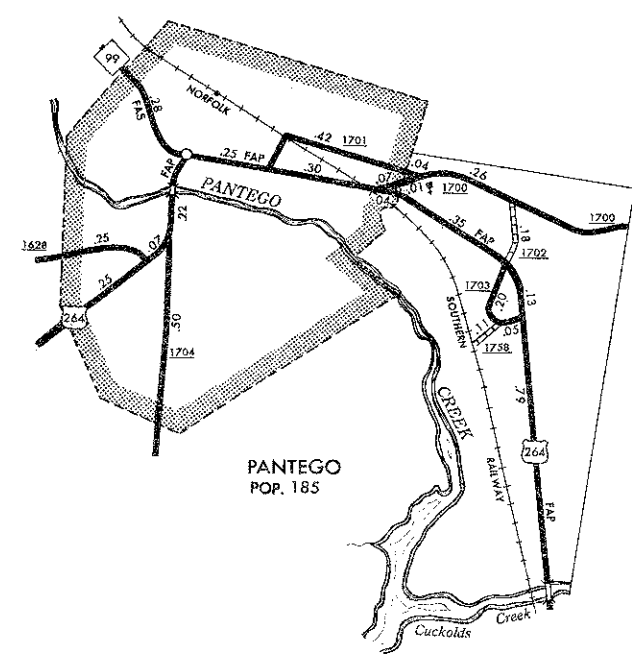
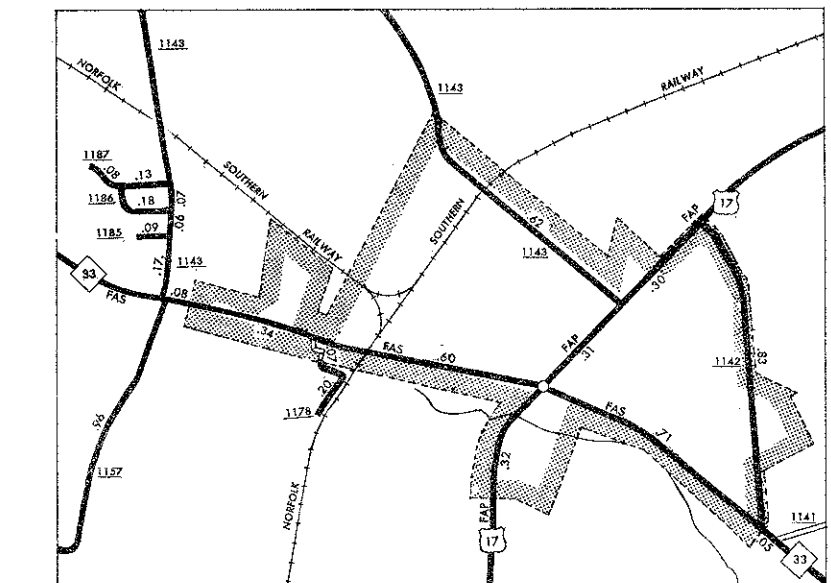
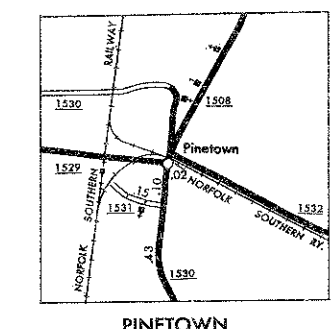
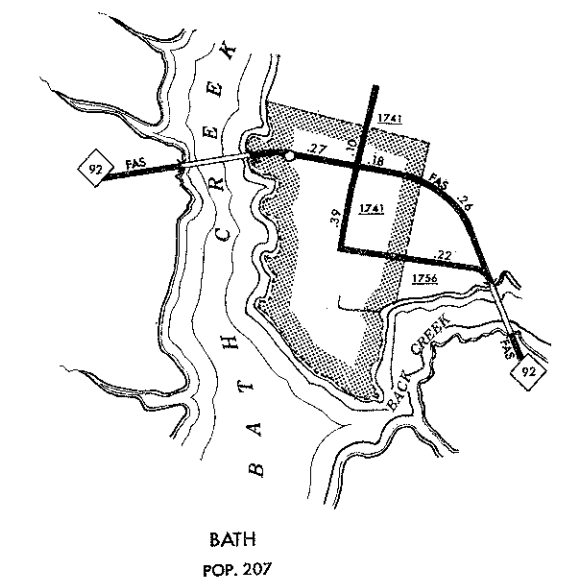
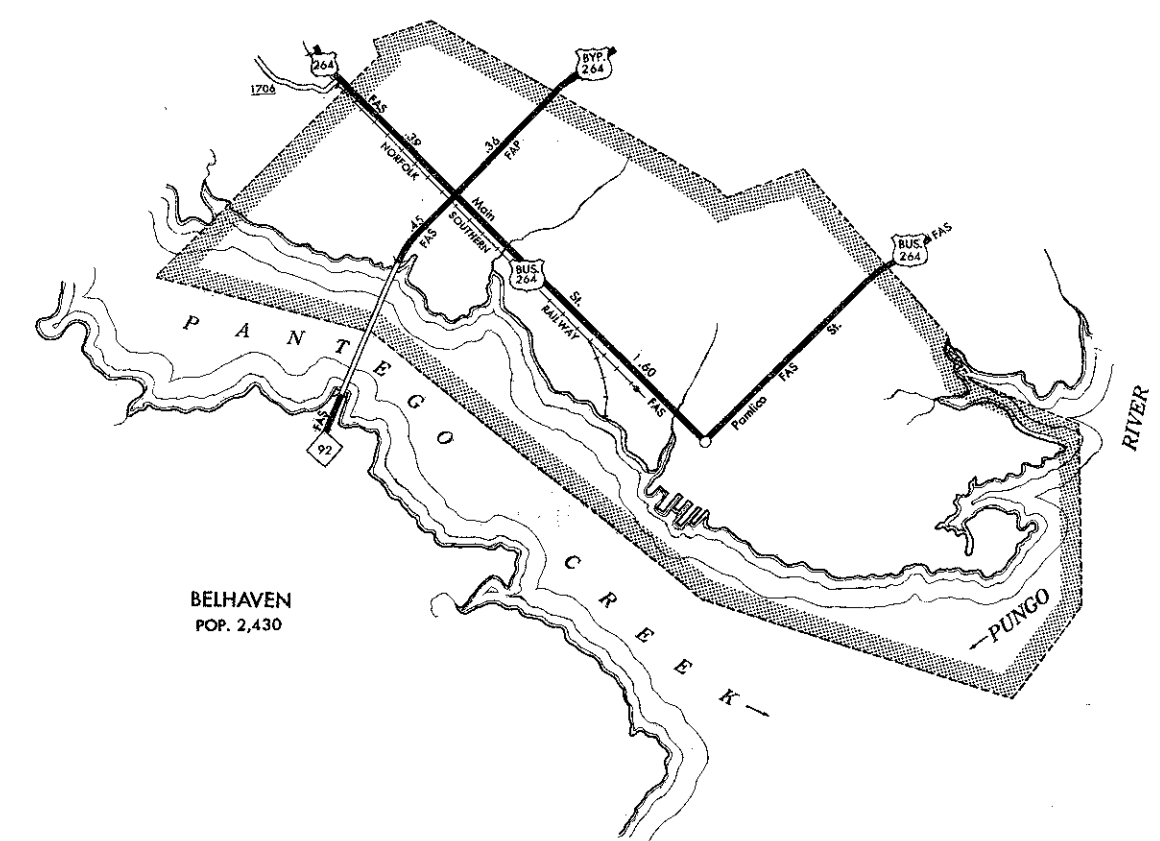
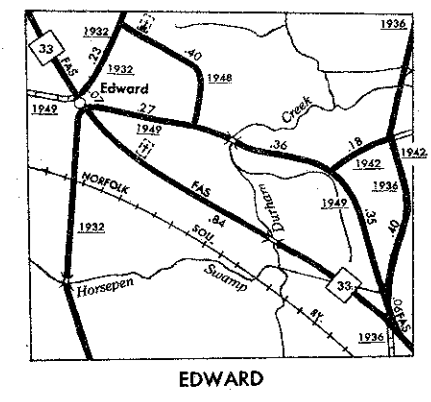
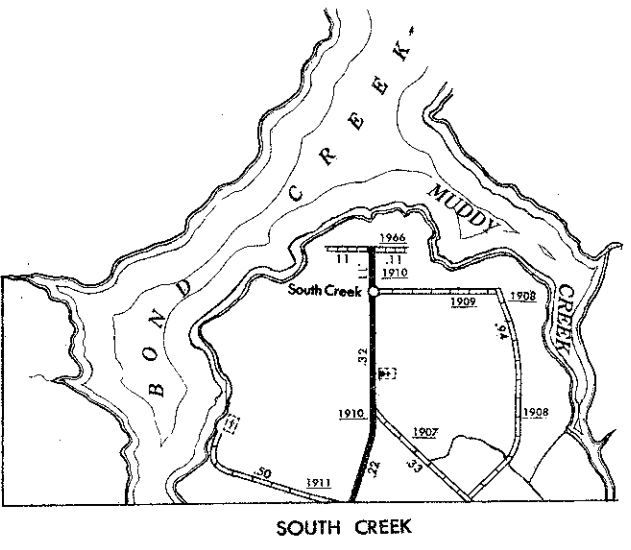
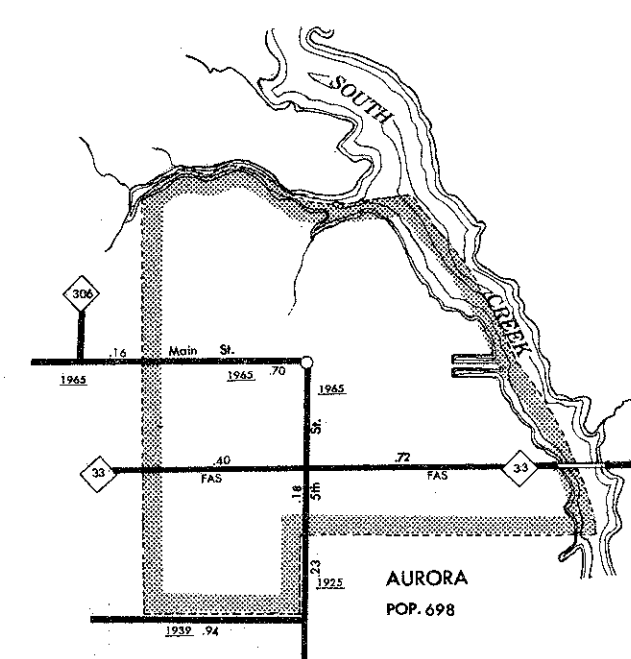


THIS MAP IS AVAILABLE
FOR THE FOLLOWING PURPOSES:
DIVISION OF HIGHWAYS
ADVISORY, NORTH CAROLINA, 1971

REVISION
1 - 1-68
2 - 1-64
3 - 1-60
4 - 1-56
5 - 1-52
6 - 1-48
7 - 1-44
8 - 1-40
9 - 1-36
10 - 1-32
11 - 1-28
12 - 1-24
13 - 1-20
14 - 1-16
15 - 1-12
16 - 1-8
17 - 1-4



ENLARGED MUNICIPAL AND SUBURBAN AREAS
BEAUFORT COUNTY
NORTH CAROLINA
PREPARED BY THE
NORTH CAROLINA DEPARTMENT OF TRANSPORTATION
DIVISION OF HIGHWAYS—PLANNING AND RESEARCH BRANCH
IN COOPERATION WITH THE
U.S. DEPARTMENT OF TRANSPORTATION
FEDERAL HIGHWAY ADMINISTRATION

