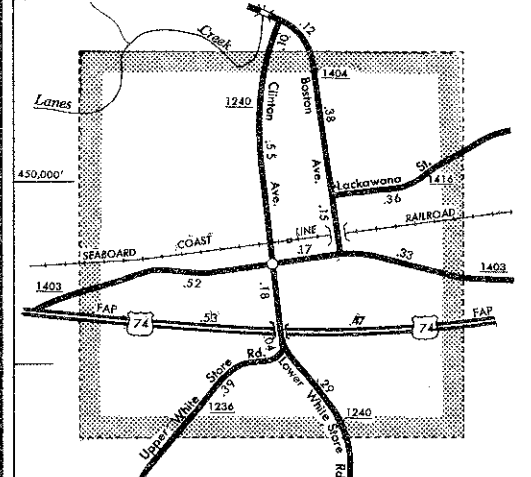
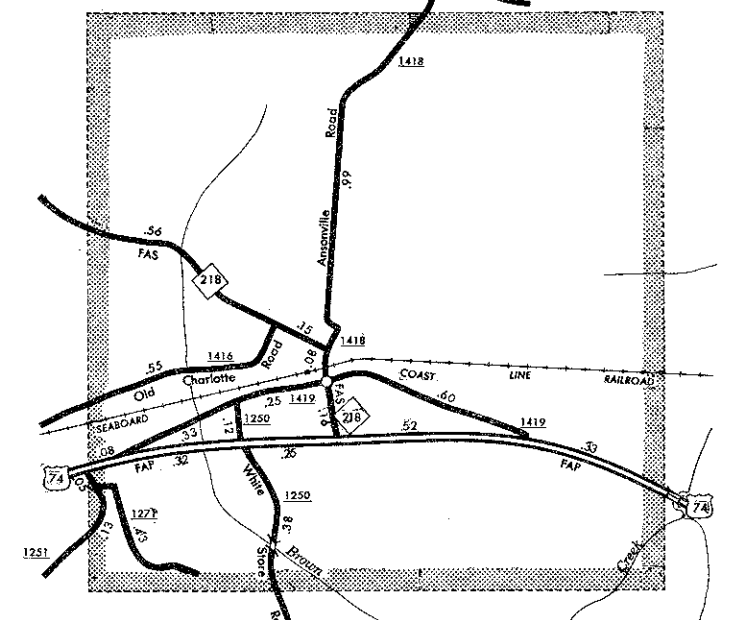


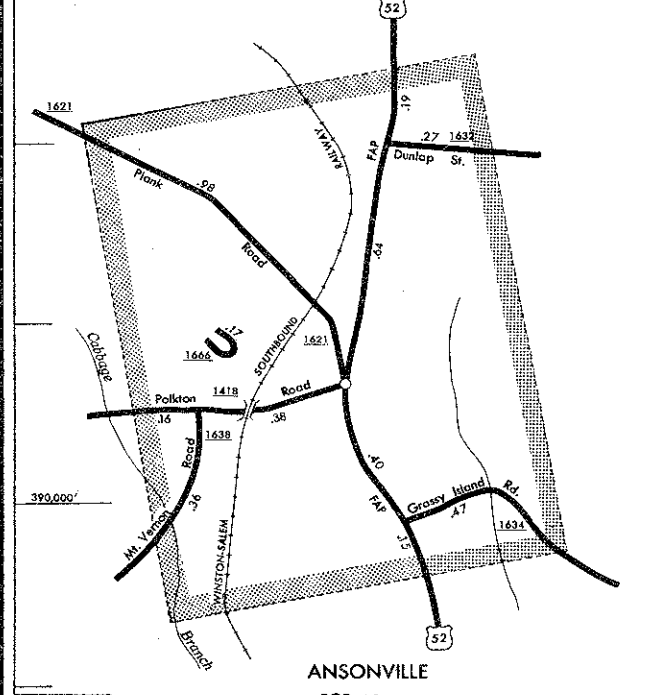
WADEBORO AND VICINITY



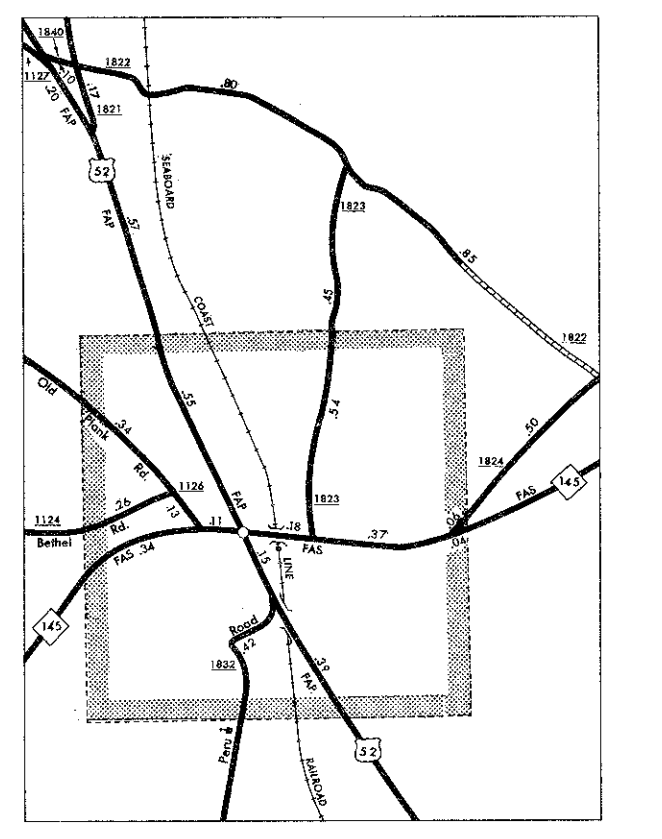
PEACHLAND
POP. 506



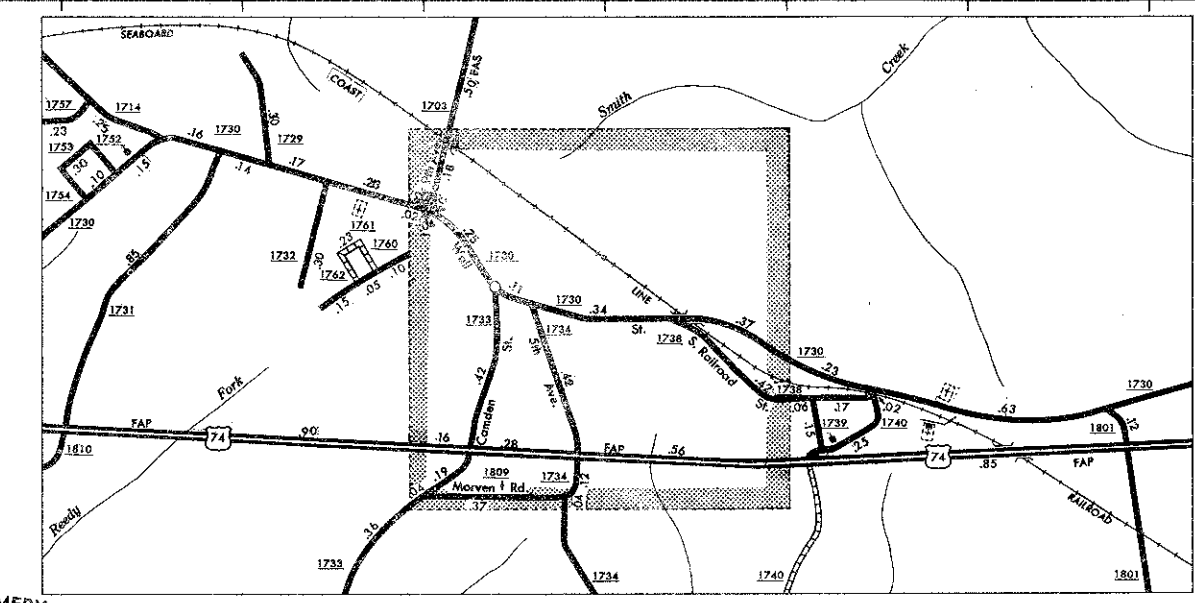
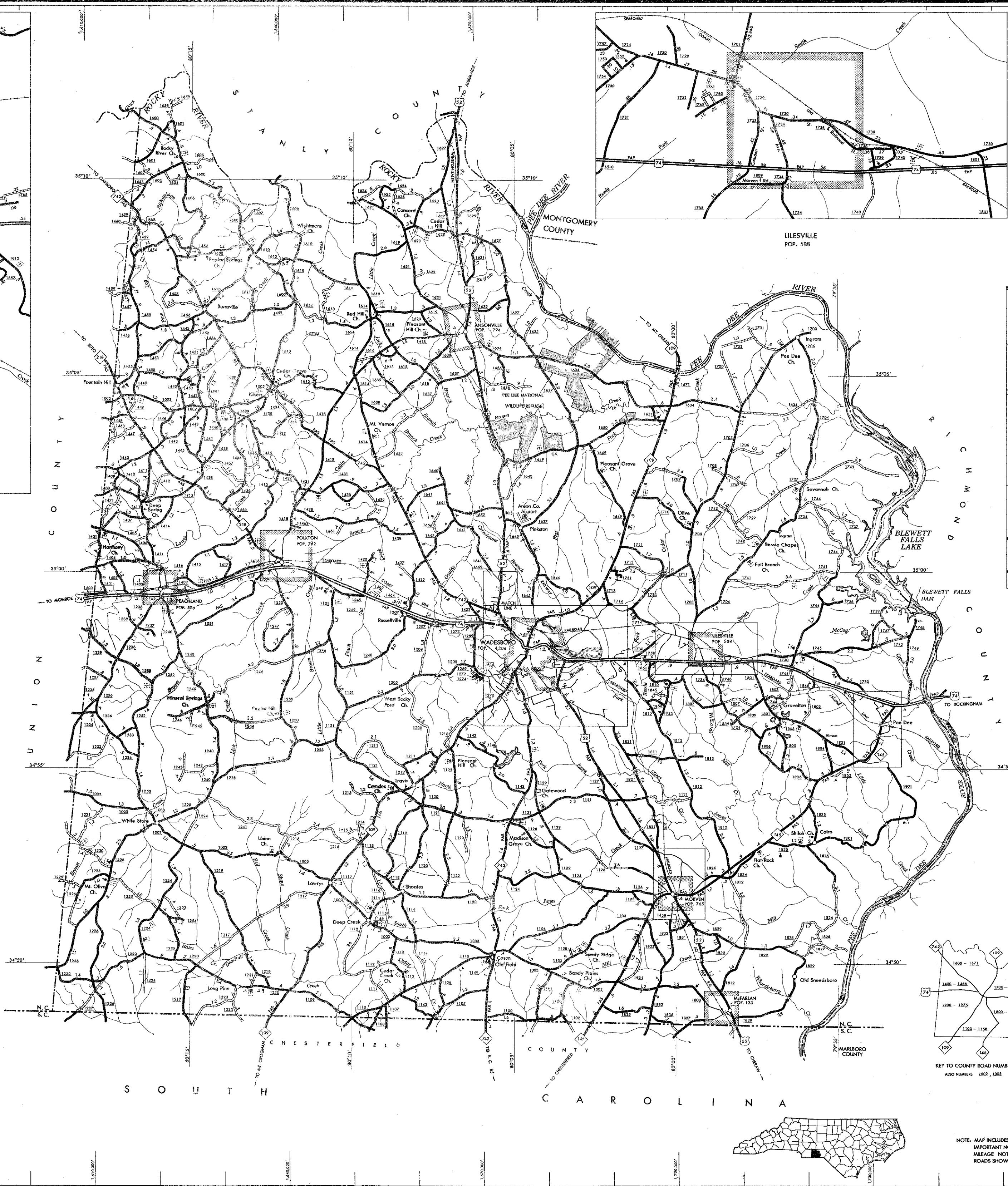
POLKTON
POP. 762



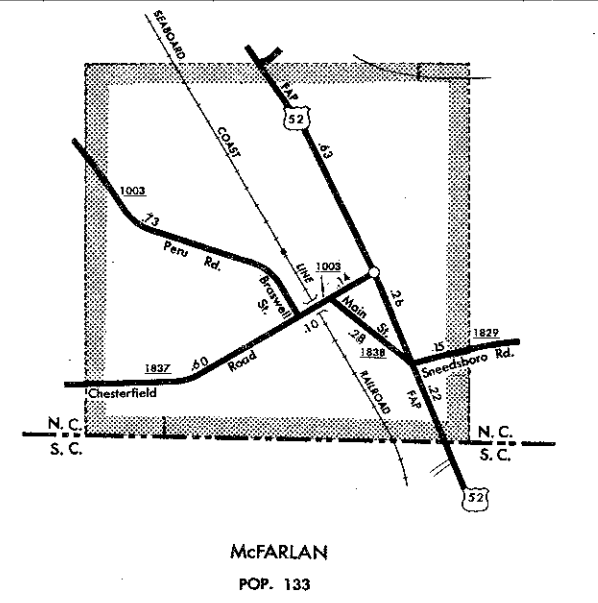
ANSONVILLE
POP. 794



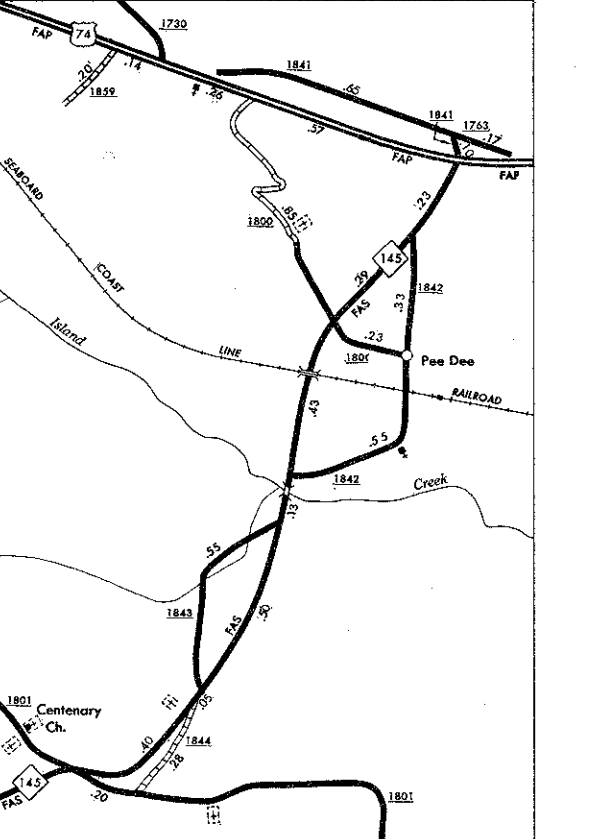
MORVEN
POP. 765



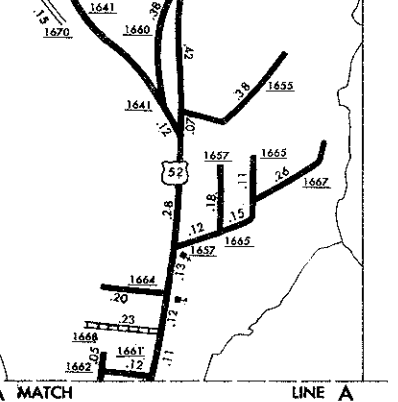
LILESVILLE
POP. 928



McFARLAN
POP. 133



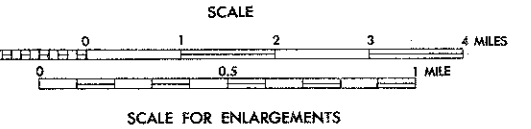
PEE DEE



A MATCH

ANSON COUNTY NORTH CAROLINA

PREPARED BY THE
NORTH CAROLINA DEPARTMENT OF TRANSPORTATION
DIVISION OF HIGHWAYS—PLANNING AND RESEARCH BRANCH
IN COOPERATION WITH THE
U.S. DEPARTMENT OF TRANSPORTATION
FEDERAL HIGHWAY ADMINISTRATION



10,000 FOOT GRID BASED ON NORTH CAROLINA PLANE COORDINATE SYSTEM
POLYCONIC PROJECTION

NOTE: MAP INCLUDES ONLY STATE MAINTAINED ROADS OR
IMPORTANT NON-STATE ROADS.
ALLEGES NOT SHOWN ON PORTAGE ROADS.
ROADS SHOWN AS OF JAN. 1, 1962.

- LEGEND
- PRIMITIVE OR UNIMPROVED ROAD
- GRAVEL OR GRAVEL ROAD
- SOFT GRAVEL OR STONE SURFACED ROAD
- HAZARDOUS ROAD
- 4 LANE UNIMPROVED HIGHWAY
- DIVIDED HIGHWAY
- HIGHWAY WITH FRONTAGE ROADS
- FULL CONTROL ACCESS
- FEDERAL AID INTERESTED ROAD
- FEDERAL AID PRIMARY ROAD
- FEDERAL AID SECONDARY ROAD
- FEDERAL AID BRANCH
- NON-STATE ROAD
- PHYSICAL LOCATION
- INTERSECTION DISTANCE
- TRAFFIC CIRCLE
- HIGHWAY INTERCHANGE
- DETAILED HIGHWAY INTERCHANGE
- INTERSTATE HIGHWAY
- U.S. NUMBERED HIGHWAY
- N.C. NUMBERED HIGHWAY
- SECONDARY ROAD NUMBERS
- UNDERGROUND CABLE
- RAILROAD ANY NUMBER OF TRUCKS
USED BY SINGLE OPERATING COMPANY
- RAILROAD ANY NUMBER OF TRUCKS
USED BY MORE THAN ONE OPERATING
COMPANY ON SAME OR ADJACENT
RIGHTS-OF-WAY
- RAILROAD STATION
- GRADE CROSSING
- OVERPASS
- RAILROAD TUNNEL
- ARMY, NAVY OR MARINE CORPS FIELD
COMB. OR MUNICIPAL AIRPORT
- MAILED AIRMAIL FIELD
- MAILED AIR MAIL FIELD IN STATION
- DOCK, PIER OR LANDING
- PIER OR TOLL FERRY
- LIGHT, NAUTICAL
- LIGHTHOUSE
- COAST GUARD STATION
- CANAL
- HARBOR, STREAM
- WIDE STREAM
- DAM WITH LOCK
- DAM
- RESERVOIR, POND OR LAKE
- PROHIBITED FROM, NUMERALS
INDICATE ELEVATION
- ROAD THROUGH MOUNTAIN PASS
- HIGHWAY BRIDGE OVER 20 FT.
- DRAW SPAN ON BRIDGE
- HIGHWAY TUNNEL
- POD
- STATE LINE
- COUNTY LINE
- CITY LIMITS
- RESERVATION OR PARK BOUNDARY
- INSET AREA
- DELIMITED AREA, POPULATION EST.
- COUNTY SEAT
- OTHER TOWNS AND VILLAGES
- TRANSMISSION STATION
- INCORPORATED CITY OR VILLAGE,
UNINCORPORATED
- SCHOOL
- CHURCH WITH CEMETERY
- CEMETERY
- HOSPITAL
- CORRECTIONAL OR PENAL INSTIT.
- HIGHWAY GARAGE - OR MAINT. YARD
- HIGHWAY DIV. OR DIST. OFFICE
- WEIGHT STATION
- PAYMENT STATION
- BEST AREA
- MONUMENT—SMALL HISTORICAL SITE



COPIES OF THIS MAP ARE AVAILABLE
FROM THE
ADDRESS: MAPS, N.C. DEPARTMENT OF TRANSPORTATION
DIVISION OF HIGHWAYS
RALEIGH, NORTH CAROLINA 27611

ANSON