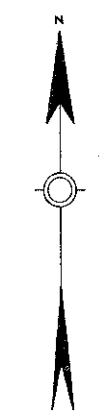


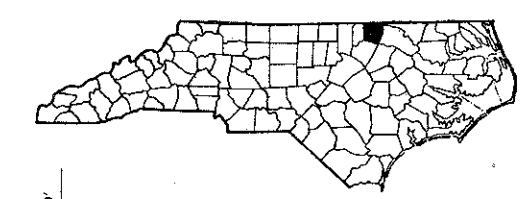
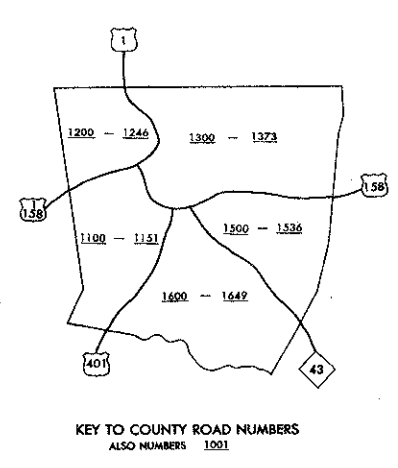
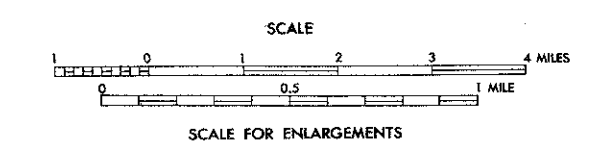
- LEGEND**
- FRONTAGE OR UNIMPROVED ROAD
  - GRAVEL AND GRAVEL ROAD
  - SOIL, GRAVEL OR STONE SURFACED ROAD
  - HARD SURFACED ROAD
  - 4 LANE UNDIVIDED HIGHWAY
  - DIVIDED HIGHWAY
  - HIGHWAY WITH FRONTAGE ROADS
  - FUEL CONTROL ACCESS
  - FEDERAL AID INTERSTATE ROAD
  - FEDERAL AID PRIMARY ROAD
  - FEDERAL AID SECONDARY ROAD
  - FEDERAL AID URBAN
  - NON-SYSTEM ROAD
  - PROJECTED LOCATION
  - INTERSECTION DISTANCE
  - TRAFFIC CIRCLE
  - HIGHWAY INTERCHANGE
  - DETAILED HIGHWAY INTERCHANGE
  - INTERSTATE HIGHWAY
  - U.S. NUMBERED HIGHWAY
  - N.C. NUMBERED HIGHWAY
  - SECONDARY ROAD NUMBERS
  - UNDERGROUND CABLE
  - RAILROAD, ANY NUMBER OF TRACKS USED BY SINGLE OPERATING COMPANY
  - RAILROAD, ANY NUMBER OF TRACKS USED BY MORE THAN ONE OPERATING COMPANY ON BANK OF ROADWAY
  - RIGHTS-OF-WAY
  - RAILROAD STATION
  - GRADE CROSSING
  - UNDERPASS
  - OVERPASS
  - RAILROAD TUNNEL
  - ABOVE, NAVY OR MARINE CORPS FIELD
  - COAST OF MUNICIPAL AIRPORT
  - MARKED AUXILIARY FIELD
  - BANGS ON FEET OF SYMBOL
  - DOCK, PIER OR LANDING
  - FREE OR TOLL FERRY
  - LIGHT, NAUTICAL
  - LIGHTHOUSE
  - COAST GUARD STATION
  - CANAL
  - NARROW STREAM
  - WIDE STREAM
  - DAM WITH LOCK
  - DAM
  - RESERVOIR, POND OR LAKE
  - POUNCEBURY, MINERALS INDICATE ELEVATION
  - ROAD THROUGH MOUNTAIN PASS
  - HIGHWAY BRIDGE OVER 20 FT.
  - DRAW SPAN ON BRIDGE
  - HIGHWAY TUNNEL
  - FORD
  - STATE LINE
  - COUNTY LINE
  - CITY LIMITS
  - RESERVATION OR PARK BOUNDARY
  - INSET AREA
  - DELIMITED AREA, POPULATION EST.
  - COUNTY SEAT
  - OTHER TOWNS AND VILLAGES
  - TRIANGULATION STATION
  - INCORPORATED CITY OR VILLAGE, ORIGINATED
  - SCHOOL
  - CHURCH
  - CHURCH WITH CEMETERY
  - CEMETERY
  - HOSPITAL
  - CORRECTIONAL OR PENAL INSTITUTION
  - HIGHWAY GARAGE, OR MAINT. YARD
  - HIGHWAY DIV. OR DIST. OFFICE
  - WEIGHT STATION
  - PATROL STATION
  - REST AREA
  - MONUMENT—SMALL HISTORICAL SITE



# WARREN COUNTY

## NORTH CAROLINA

PREPARED BY THE  
NORTH CAROLINA DEPARTMENT OF TRANSPORTATION  
DIVISION OF HIGHWAYS—PLANNING AND RESEARCH BRANCH  
IN COOPERATION WITH THE  
U.S. DEPARTMENT OF TRANSPORTATION  
FEDERAL HIGHWAY ADMINISTRATION



NOTE: MAP INCLUDES ONLY STATE MAINTAINED ROADS OR IMPORTANT NON-SYSTEM ROADS.  
MESSAGE NOT SHOWN ON FRONTAGE ROADS.  
ROADS SHOWN AS OF JAN. 1, 1978.

REVISIONS

1	1-82
2	1-84
3	1-86
4	1-88
5	1-90
6	1-92
7	1-94
8	1-96
9	1-98

COPIES OF THIS MAP ARE AVAILABLE  
TO THE PUBLIC AT A NOMINAL COST.  
ADDRESS: DIVISION OF TRANSPORTATION  
DIVISION OF HIGHWAYS  
RALEIGH, NORTH CAROLINA 27611