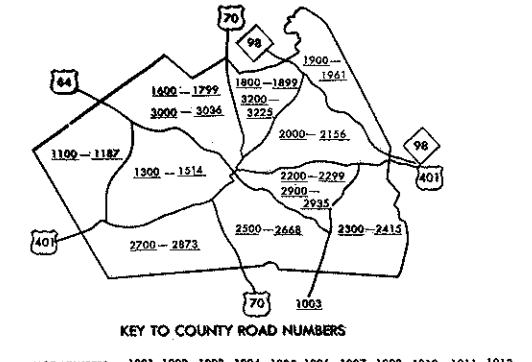
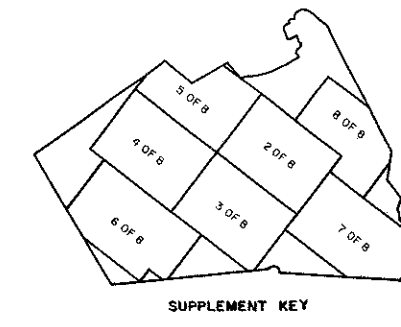


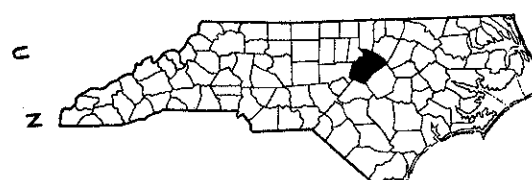
COPIES OF THIS MAP ARE AVAILABLE
TO THE PUBLIC AT A NOMINAL COST.
ADDRESS: N.C. DEPARTMENT OF TRANSPORTATION
RALEIGH, NORTH CAROLINA, 27611

REVISION
1-1-79

- LEGEND**
- PRIMITIVE OR UNIMPROVED ROAD
 - GRAVEL AND GRAVEL ROAD
 - SOIL GRAVEL OR STONE SURFACED ROAD
 - PAVED SURFACED ROAD
 - 4 LANE UNDIVIDED HIGHWAY
 - DIVIDED HIGHWAY
 - HIGHWAY WITH FRONTAGE ROADS
 - RAIL CONTROL ADDRESS
 - FEDERAL AID INTERSTATE ROAD
 - FEDERAL AID PRIMARY ROAD
 - FEDERAL AID SECONDARY ROAD
 - FEDERAL AID USRAH
 - NON-SYSTEM ROAD
 - PROPOSED LOCATION
 - INTERSECTION DISTANCE
 - TRAFFIC CIRCLE
 - HIGHWAY INTERCHANGE
 - DETAILED HIGHWAY INTERCHANGE
 - INTERSTATE HIGHWAY
 - U.S. NUMBERED HIGHWAY
 - N.C. NUMBERED HIGHWAY
 - SECONDARY ROAD NUMBER
 - UNDERGROUND CABLE
 - RAILROAD: ANY NUMBER OF TRACKS
USED BY SINGLE OPERATING COMPANY
 - RAILROAD: ANY NUMBER OF TRACKS
USED BY MORE THAN ONE OPERATING
COMPANY ON SAME OR ADJACENT
RIGHTS-OF-WAY
 - RAILROAD STATION
 - GRAND CROSSING
 - UNDERPASS
 - OVERPASS
 - RAILROAD TUNNEL
 - ARMY, NAVY OR MARINE CORPS FIELD
 - CIVIL OR MUNICIPAL AIRPORT
 - MARKED AIRWAY FIELD
 - PARALLEL ON RAIL IN STATION
 - DOCK, PIER OR LANDING
 - FERRY OR TOLL FERRY
 - LIGHT, NAUTICAL
 - LIGHTHOUSE
 - COAST GUARD STATION
 - CANAL
 - NARROW STREAM
 - WIDE STREAM
 - DAM WITH LOCK
 - DAM
 - RESERVOIR, POND OR LAKE
 - PROMINENT PEAK, HIGHER ELEVATION
INDICATE ELEVATION
 - ROAD THROUGH MOUNTAIN PASS
 - HIGHWAY BRIDGE OVER 20 FT.
 - DRAW SPAN ON BRIDGE
 - HIGHWAY TUNNEL
 - FORD
 - STATE LINE
 - COUNTY LINE
 - CITY LIMITS
 - RESERVATION OR PARK BOUNDARY
 - WATER AREA
 - DEVELOPED AREA, POPULATION EST.
 - COUNTY SEAT
 - OTHER TOWNS AND VILLAGES
 - TRIANGULATION STATION
 - INCORPORATED CITY OR VILLAGE
GENERALIZED
 - SCHOOL
 - CHURCH
 - CHURCH WITH CEMETERY
 - COUNTRY
 - HOSPITAL
 - CORRECTIONAL OR PRISON INSTIT.
 - HIGHWAY GARAGE, OR MAINT. YARD
 - HIGHWAY DIV. OR DIST. OFFICE
 - VEGETATION STATION
 - PATROL STATION
 - REST AREA
 - MONUMENT—SMALL HISTORICAL SITE




NOTE: MAP INCLUDES ONLY STATE MAINTAINED ROADS
OR IMPORTANT NON-SYSTEM ROADS.
MILEAGE NOT SHOWN ON FRONTAGE ROADS.
ROADS SHOWN AS OF JAN. 1, 1978.



WAKE COUNTY NORTH CAROLINA

PREPARED BY THE
NORTH CAROLINA DEPARTMENT OF TRANSPORTATION
DIVISION OF HIGHWAYS—PLANNING AND RESEARCH BRANCH
IN COOPERATION WITH THE
U.S. DEPARTMENT OF TRANSPORTATION
FEDERAL HIGHWAY ADMINISTRATION



10,000 FOOT GRID BASED ON NORTH CAROLINA PLANE COORDINATE SYSTEM
POLYCONIC PROJECTION