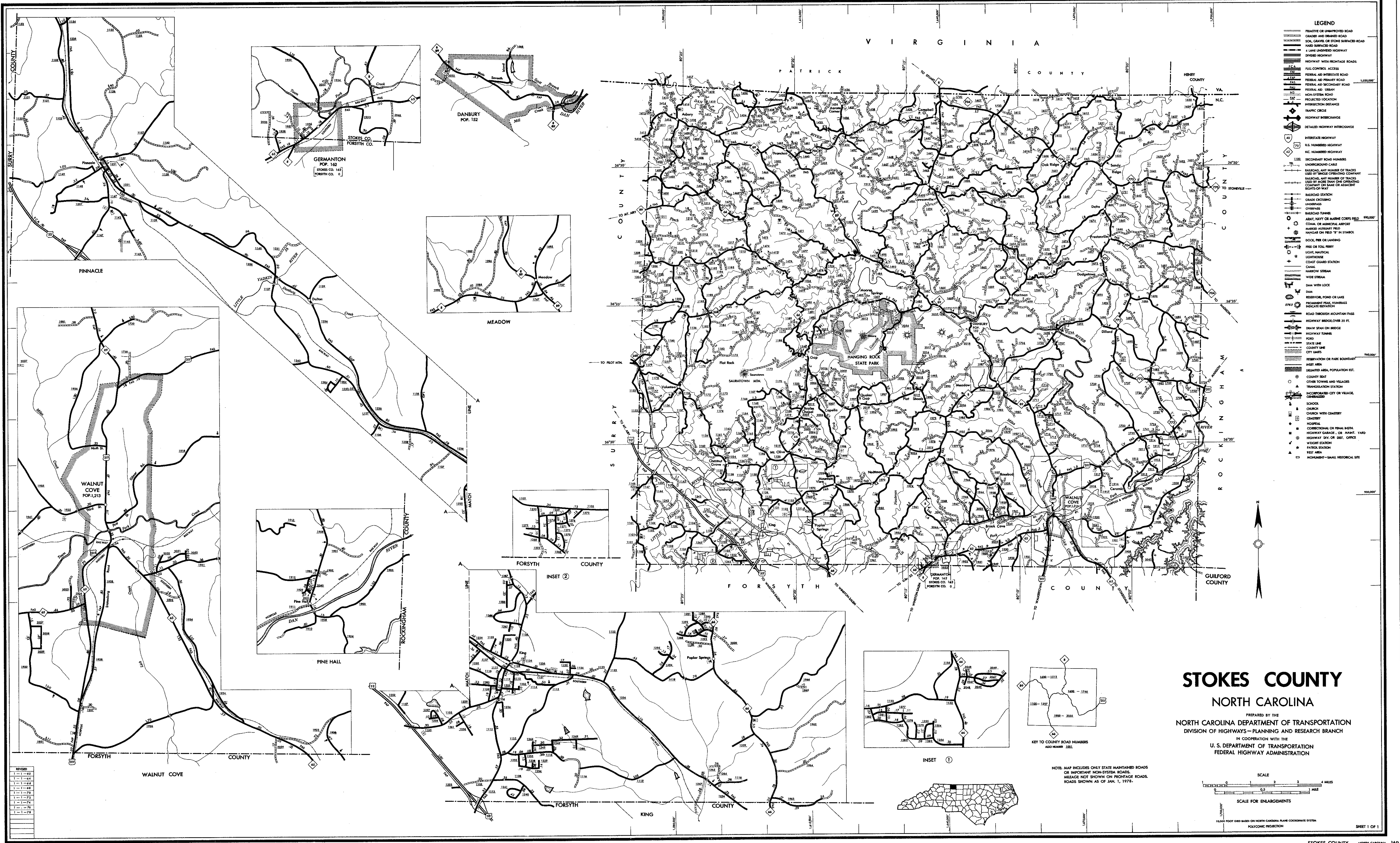


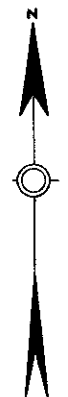
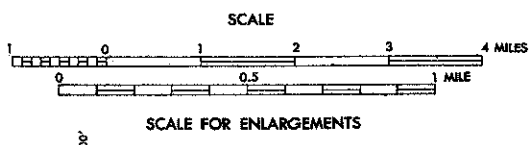
COPIES OF THIS MAP ARE AVAILABLE  
TO THE PUBLIC AT A NOMINAL COST  
FROM THE  
DIVISION OF HIGHWAYS  
RALEIGH, NORTH CAROLINA 27611

STOKES



# STOKES COUNTY NORTH CAROLINA

PREPARED BY THE  
NORTH CAROLINA DEPARTMENT OF TRANSPORTATION  
DIVISION OF HIGHWAYS—PLANNING AND RESEARCH BRANCH  
IN COOPERATION WITH THE  
U.S. DEPARTMENT OF TRANSPORTATION  
FEDERAL HIGHWAY ADMINISTRATION



- LEGEND
- PENETRATION OR UNIMPROVED ROAD
  - GRADED OR DRAINAGE ROAD
  - GRAVEL OR STONE SURFACED ROAD
  - PAVED SURFACED ROAD
  - 4 LANE UNIMPROVED HIGHWAY
  - 2 LANE UNIMPROVED HIGHWAY
  - HIGHWAY WITH FRONTAGE ROADS
  - FULL CONTROL ACCESS
  - FEDERAL AND INTERSTATE ROAD
  - FEDERAL AND PRIMARY ROAD
  - FEDERAL AND SECONDARY ROAD
  - FEDERAL AND URBAN
  - NON-STATE ROAD
  - PROJECTED LOCATION
  - INTERSECTION DISTANCE
  - TRAFFIC CIRCLE
  - HIGHWAY INTERCHANGE
  - DETAILED HIGHWAY INTERCHANGE
  - INTERSTATE HIGHWAY
  - U.S. NUMBERED HIGHWAY
  - N.C. NUMBERED HIGHWAY
  - SECONDARY ROAD NUMBER
  - UNIMPROVED CAME
  - RAILROAD, ANY NUMBER OF TRACKS
  - RAILROAD, ANY NUMBER OF TRACKS
  - USED BY MORE THAN ONE OPERATING COMPANY ON SAME OR ADJACENT
  - RAILROAD STATION
  - GRADE CROSSING
  - UNIMPROVED
  - OVERPASS
  - RAILROAD TUNNEL
  - ABOVE, HAWK OR BARNES CORPS FIELD, 990,000'
  - CONAL OR AIRCRAFT AIRPORT
  - HARVEST AIRCRAFT FIELD
  - MANICURE ON FIELD, 7' IN SYMBOL
  - DOCK, PIER OR LANDING
  - FREE OR TOLL FERRY
  - LIGHT, NAUTICAL
  - LIGHTHOUSE
  - COAST GUARD STATION
  - CANAL
  - NARROW STREAM
  - WIDE STREAM
  - DAM WITH LOCK
  - DAM
  - RESERVOIR, POND OR LAKE
  - PRECEDENT PEAK, MINORALS
  - INDICATE ELEVATION
  - ROAD THROUGH MOUNTAIN PASS
  - HIGHWAY BRIDGE OVER 20 FT.
  - RAILWAY BRIDGE OVER 20 FT.
  - HIGHWAY TUNNEL
  - FOOD
  - STATE LINE
  - COUNTY LINE
  - CITY LIMIT
  - RESERVATION OR PARK BOUNDARY
  - 960,000'
  - INSET AREA, POPULATION EST.
  - COUNTY SEAT
  - OTHER TOWNS AND VILLAGES
  - TRANSLATION STATION
  - INCORPORATED CITY OR VILLAGE, CHOROGRAPHED
  - SCHOOL
  - CHURCH
  - CHURCH WITH CHANCEL
  - Cemetery
  - HOSPITAL
  - CORRECTIONAL OR PENAL INSTIT.
  - HIGHWAY GARAGE - OR HAWK, YARD
  - HIGHWAY DIV. OR DIST. OFFICE
  - WEIGHT STATION
  - PATROL STATION
  - REST AREA
  - MONUMENT—SMALL HISTORICAL SITE

NOTE: MAP INCLUDES ONLY STATE MAINTAINED ROADS  
OR IMPORTANT NON-STATE ROADS.  
MILEAGE NOT SHOWN ON FRONTAGE ROADS.  
ROADS SHOWN AS OF JAN. 1, 1978.