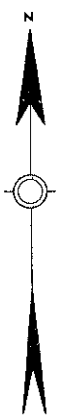
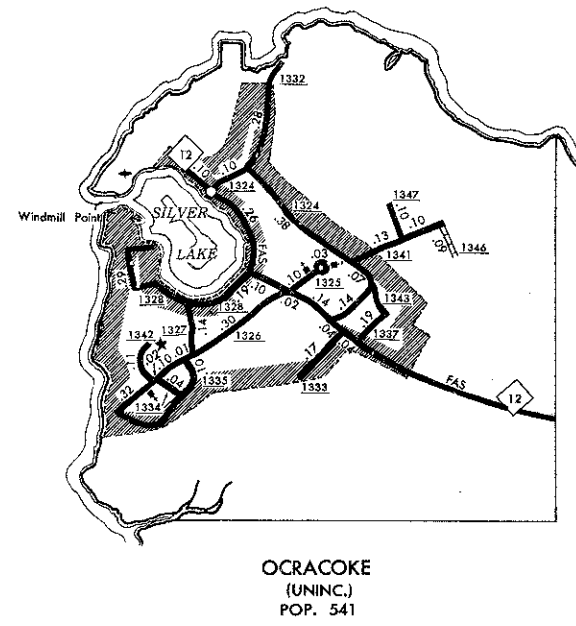
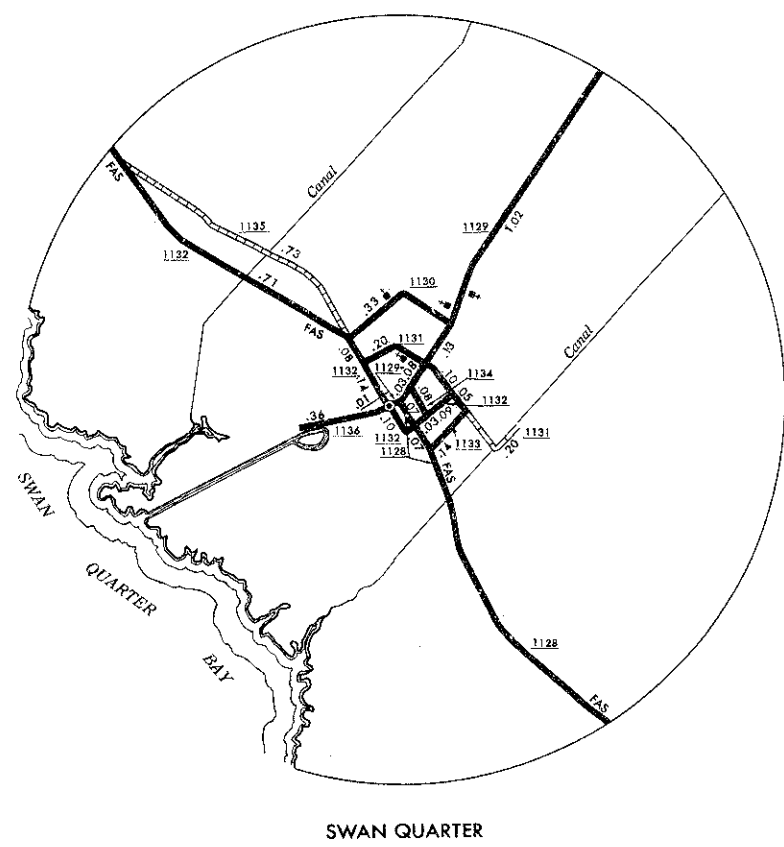
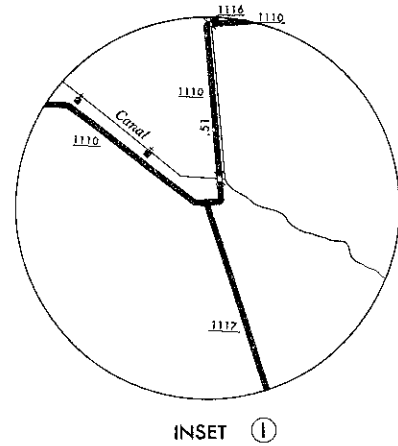
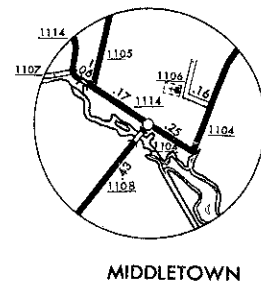
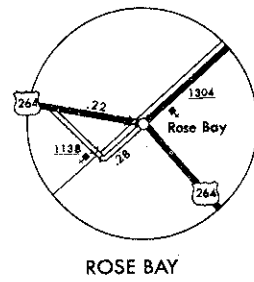
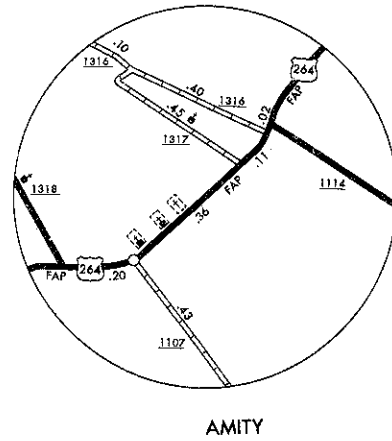
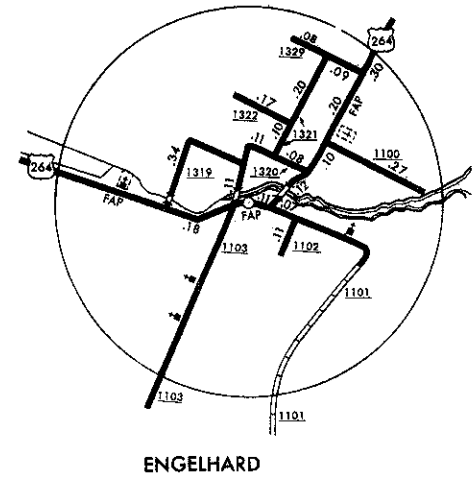
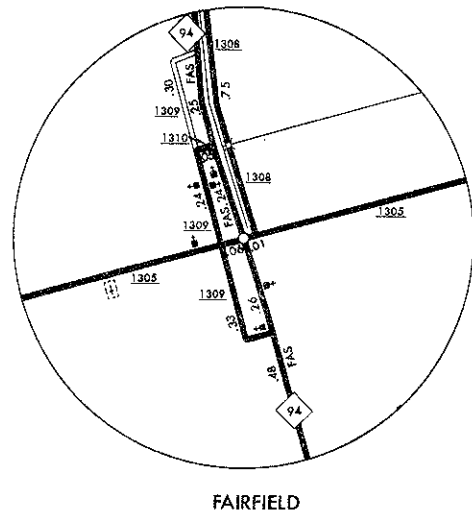
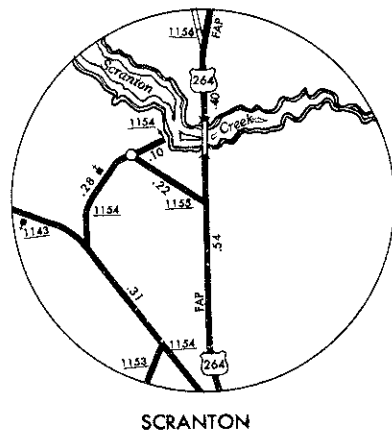



COPIES OF THIS MAP ARE AVAILABLE  
FROM THE NORTH CAROLINA  
DIVISION OF HIGHWAYS  
AT THE FOLLOWING ADDRESSES:  
DIVISION OF HIGHWAYS  
MICHIGAN NORTH CAROLINA, 27611

HYDE SUP.

REVISION
1-1-62
1-1-64
1-1-66
1-1-68
1-1-70
1-1-72
1-1-74
1-1-76
1-1-78



ENLARGED MUNICIPAL AND SUBURBAN AREAS  
**HYDE COUNTY**  
NORTH CAROLINA  
PREPARED BY THE  
NORTH CAROLINA DEPARTMENT OF TRANSPORTATION  
DIVISION OF HIGHWAYS—PLANNING AND RESEARCH BRANCH  
IN COOPERATION WITH THE  
U.S. DEPARTMENT OF TRANSPORTATION  
FEDERAL HIGHWAY ADMINISTRATION



POLYCONIC PROJECTION

SHEET 2 OF 2