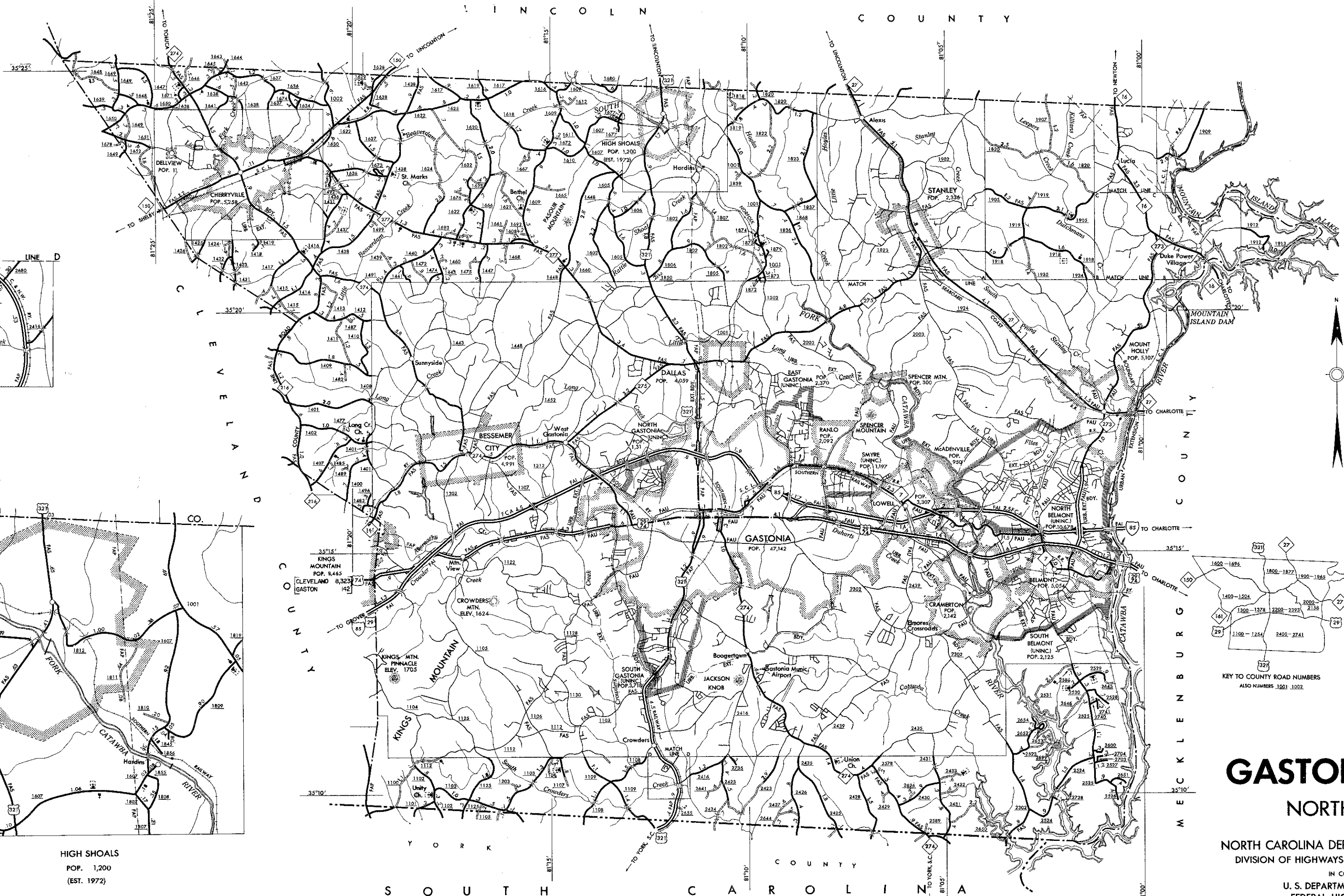
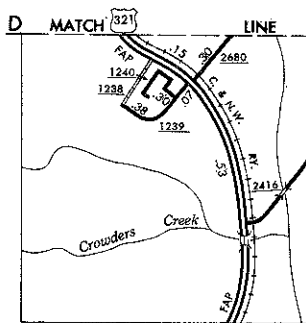
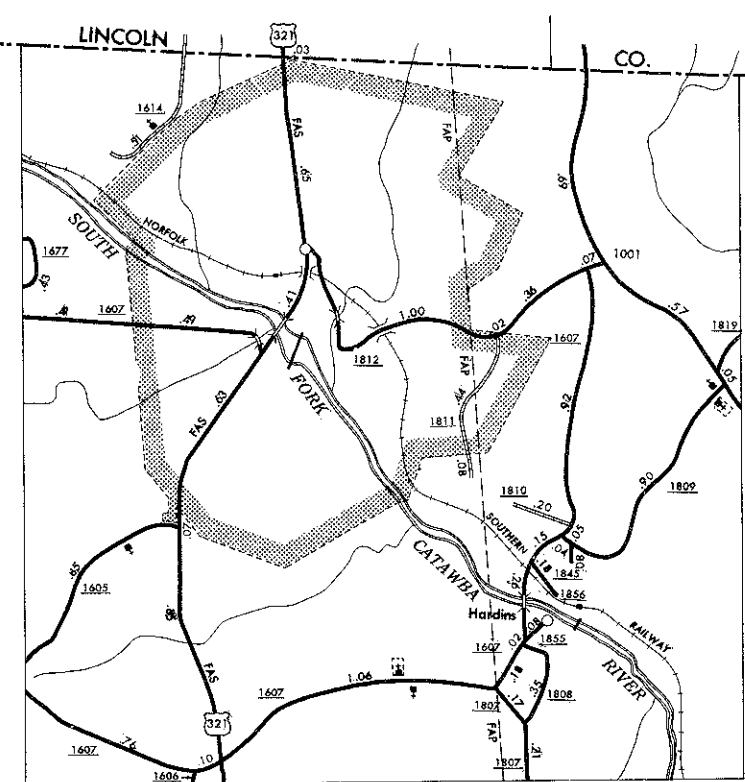
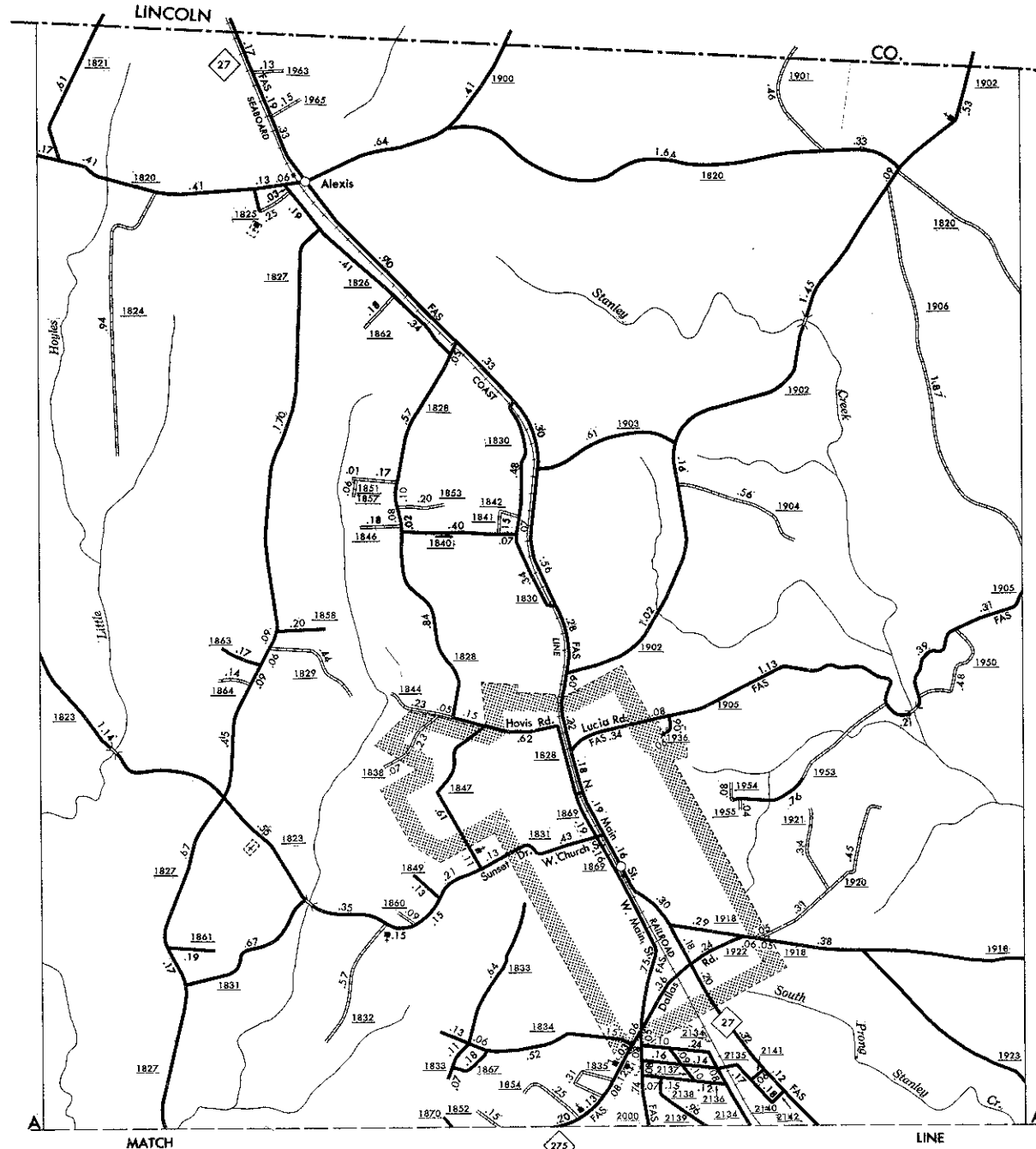
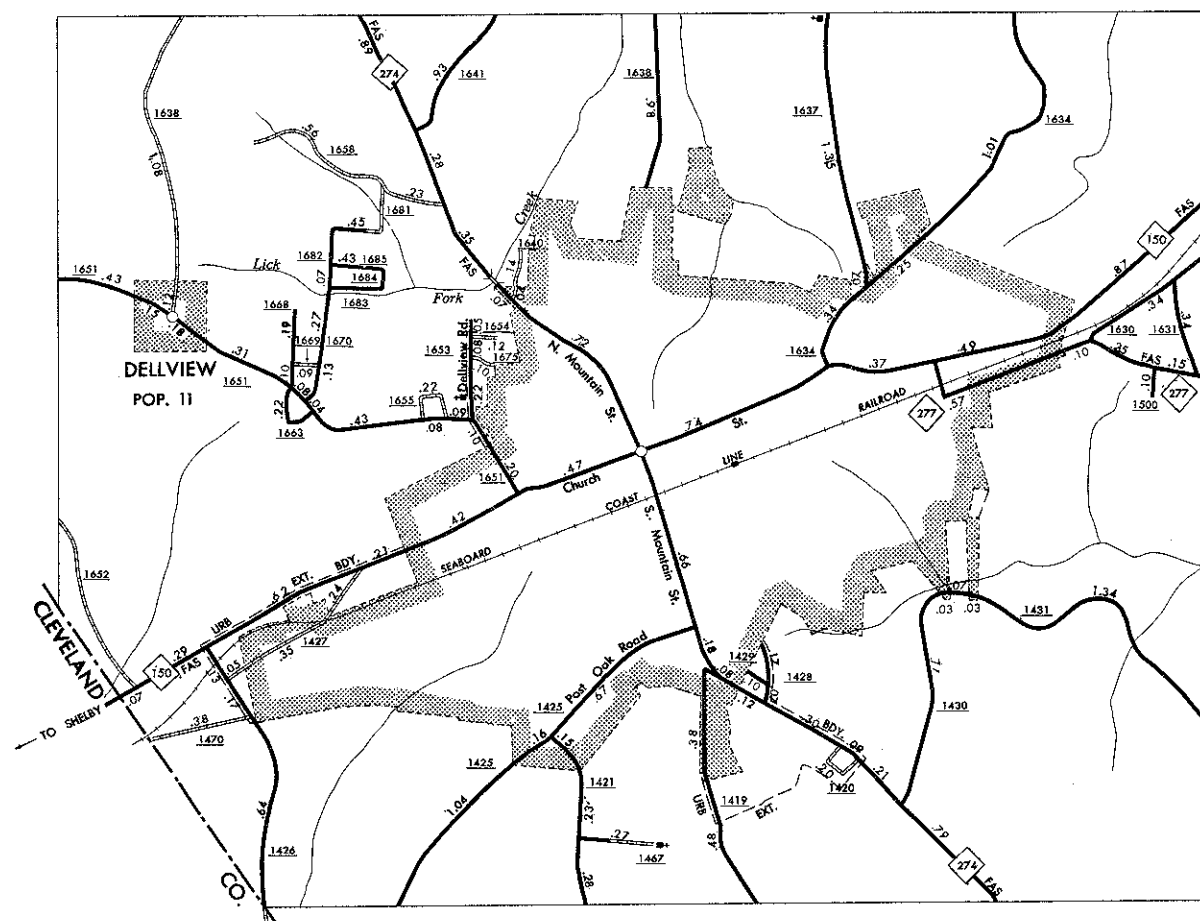


COPIES OF THIS MAP ARE AVAILABLE  
TO THE PUBLIC AT A NOMINAL COST  
FROM THE NORTH CAROLINA DEPARTMENT OF TRANSPORTATION  
ADDRESS:  
RALEIGH, NORTH CAROLINA 27611

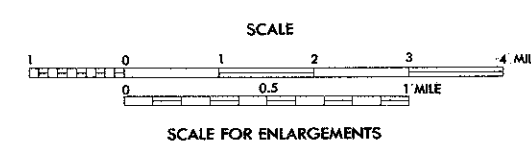
REVISED
1-1-75
2-1-75
1-1-76
1-1-78



- LEGEND**
- PRIMITIVE OR UNIMPROVED ROAD
  - GRADED AND STONE SURFACED ROAD
  - PAVED SURFACED ROAD
  - 4 LANE UNIMPROVED HIGHWAY
  - DIVIDED HIGHWAY
  - HIGHWAY WITH FRONTAGE ROADS
  - FULL CONTROL ACCESS
  - FEDERAL AID INTERSTATE ROAD
  - FEDERAL AID PRIMARY ROAD
  - FEDERAL AID SECONDARY ROAD
  - FEDERAL AID URBAN
  - NON-SYSTEM ROAD
  - PROPOSED LOCATION
  - INTERSECTION DISTANCE
  - TRAFFIC CIRCLE
  - HIGHWAY INTERCHANGE
  - DETAILED HIGHWAY INTERCHANGE
  - INTERSTATE HIGHWAY
  - U.S. NUMBERED HIGHWAY
  - N.C. NUMBERED HIGHWAY
  - SECONDARY ROAD NUMBER
  - UNDERGROUND CABLE
  - RAILROAD, ANY NUMBER OF TRACKS USED BY SINGLE OPERATING COMPANY
  - RAILROAD, ANY NUMBER OF TRACKS USED BY MORE THAN ONE OPERATING COMPANY OR ADJACENT RIGHTS-OF-WAY
  - RAILROAD STATION
  - GRADE CROSSING
  - OVERPASS
  - RAILROAD TUNNEL
  - ARMY, NAVY OR MARINE CORPS FIELD
  - CORAL OR MARINE AIRPORT
  - MARKER AIRFIELD FIELD
  - HANGAR ON FIELD "H" IN SYMBOL
  - DOCK, PIER OR LANDING
  - FREE OR TOLL FERRY
  - BOAT, NAUTICAL
  - LIGHTHOUSE
  - COAST GUARD STATION
  - CANAL
  - NARROW STREAM
  - WIDE STREAM
  - DAM WITH LOCK
  - DAM
  - RESERVOIR, POND OR LAKE
  - PROMINENT PEAK, NUMERALS INDICATE ELEVATION
  - ROAD THROUGH MOUNTAIN PASS
  - HIGHWAY BRIDGE OVER 20 FT.
  - RAILROAD BRIDGE OVER 20 FT.
  - HIGHWAY TUNNEL
  - FORD
  - RAIL LINE
  - COUNTY LINE
  - CITY LIMITS
  - RESERVATION OR PARK BOUNDARY
  - INSET AREA
  - DELIMITED AREA, POPULATION EST.
  - COUNTY SEAT
  - OTHER TOWNS AND VILLAGES
  - TRANSMISSION STATION
  - INCORPORATED CITY OR VILLAGE, UNINCORPORATED
  - SCHOOL
  - CHURCH
  - CHURCH WITH CEMETERY
  - QUARTERS
  - HOSPITAL
  - CORRECTIONAL OR PENAL INSTITUTION
  - HIGHWAY GARAGE, OR PAINT, YARD
  - HIGHWAY OIL OR DIST. OFFICE
  - WEIGHT STATION
  - PATROL STATION
  - REST AREA
  - INCORPORATED - SMALL HISTORICAL SITE

# GASTON COUNTY NORTH CAROLINA

PREPARED BY THE  
NORTH CAROLINA DEPARTMENT OF TRANSPORTATION  
DIVISION OF HIGHWAYS - PLANNING AND RESEARCH BRANCH  
IN COOPERATION WITH THE  
U. S. DEPARTMENT OF TRANSPORTATION  
FEDERAL HIGHWAY ADMINISTRATION



NOTE: MAP INCLUDES ONLY STATE MAINTAINED ROADS  
OR IMPORTANT NON-SYSTEM ROADS.  
MILEAGE NOT SHOWN ON FRONTAGE ROADS.  
ROADS SHOWN AS OF JAN. 1, 1978

