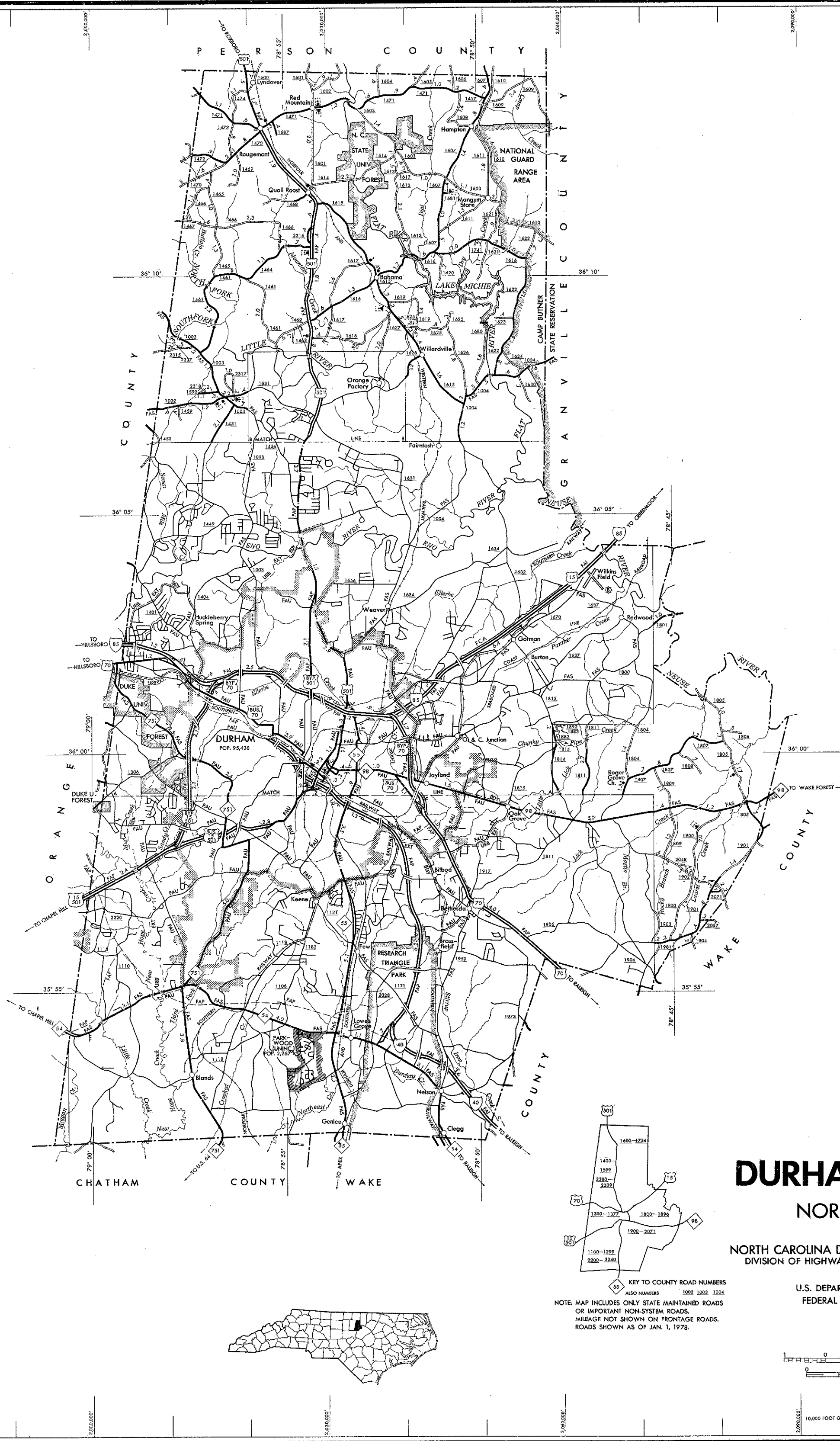
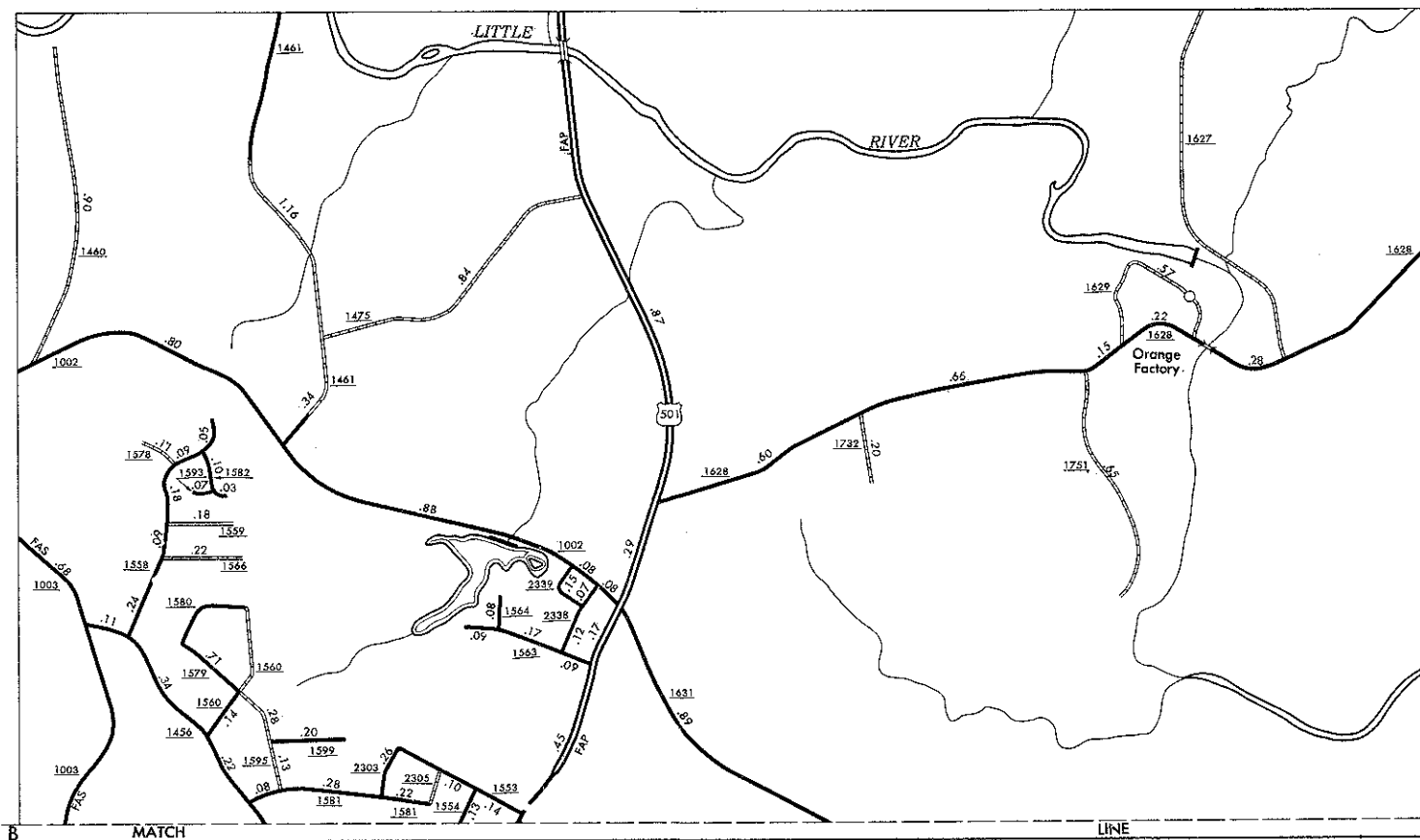
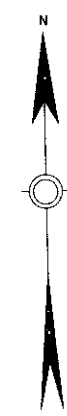


COPIES OF THIS MAP ARE AVAILABLE  
TO THE PUBLIC AT A NOMINAL COST  
ADDRESS: NORTH CAROLINA DEPARTMENT OF TRANSPORTATION  
DIVISION OF HIGHWAYS - PLANNING AND RESEARCH BRANCH  
Raleigh, North Carolina, 27611

REVISED  
1 - 1-72  
1 - 1-78



- LEGEND**
- PRIMITIVE OR UNIMPROVED ROAD
  - GRAVEL AND GRADED ROAD
  - ASPH. GRAVEL OR STONE SURFACED ROAD
  - HARD SURFACED ROAD
  - 4 LANE UNIMPROVED HIGHWAY
  - DIVIDED HIGHWAY
  - HIGHWAY WITH FRONTAGE ROADS
  - PULL CONTROL ACCESS
  - FEDERAL AID INTERSTATE ROAD
  - FEDERAL AID PRIMARY ROAD
  - FEDERAL AID SECONDARY ROAD
  - FEDERAL AID URBAN
  - NON-INTERSTATE ROAD
  - PROJECTED LOCATION
  - INTERSECTION DISTANCE
  - RAILROAD CROSSING
  - RAILROAD INTERCHANGE
  - INTERSTATE HIGHWAY
  - U.S. NUMBERED HIGHWAY
  - N.C. NUMBERED HIGHWAY
  - SECONDARY ROAD NUMBER
  - UNDERGROUND CABLE
  - RAILROAD, ANY NUMBER OF TRACKS  
USED BY TRUCK OPERATING COMPANY
  - RAILROAD, ANY NUMBER OF TRACKS  
USED BY RAILROAD OPERATING COMPANY  
ON SAME OR ADJACENT  
RIGHTS-OF-WAY
  - RAILROAD STATION
  - CRAZE CROSSING
  - UNDERPASS
  - OVERPASS
  - RAILROAD TUNNEL
  - ARMY, NAVY OR MARINE CORPS FIELD
  - COWAR, OR MUNICIPAL AIRPORT
  - RAILROAD AIRPORT FIELD
  - RAILROAD ON FIELD "R" IN SYMBOL
  - DOCK, PIER OR LANDING
  - FIRE OR TOLL FERRY
  - LOGIC, NAUTICAL
  - LIGHTHOUSE
  - COAST GUARD STATION
  - CANAL
  - HARBOR, STREAM
  - WIDE STREAM
  - DAM WITH LOCK
  - DAM
  - RESERVOIR, POND OR LAKE
  - PROMINENT PEAK, NUMERALS
  - METEORIC STATION
  - ROAD THROUGH MOUNTAIN PASS
  - ROADWAY BRIDGE, OVER 20 FE.
  - DRAW SPAN ON BRIDGE
  - HIGHWAY TUNNEL
  - FOOD
  - STATE LINE
  - COUNTY LINE
  - CITY BOUNDARY
  - RESERVATION OR PARK BOUNDARY
  - BUILT AREA
  - DEVELOPED AREA, POPULATION EST.
  - COUNTY SEAT
  - OTHER TOWNS AND VILLAGES
  - TRIANGULATION STATION
  - INCORPORATED CITY OR VILLAGE
  - UNINCORPORATED
  - SCHOOL
  - CHURCH
  - CHURCH WITH COUNTRY
  - CENOTAPH
  - HOSPITAL
  - CONNECTIONAL OR FORMAL BETH
  - HIGHWAY GARAGE, OR MAIN, YARD
  - HIGHWAY DIV. OR JCT., OFFICE
  - WEIGHT STATION
  - PATROL STATION
  - REST AREA
  - MONUMENT - SMALL HISTORICAL SITE



## DURHAM COUNTY NORTH CAROLINA

PREPARED BY THE  
NORTH CAROLINA DEPARTMENT OF TRANSPORTATION  
DIVISION OF HIGHWAYS - PLANNING AND RESEARCH BRANCH  
IN COOPERATION WITH THE  
U.S. DEPARTMENT OF TRANSPORTATION  
FEDERAL HIGHWAY ADMINISTRATION

SCALE  
1" = 1 MILE  
SCALE FOR ENLARGEMENTS

16,000 FOOT GRID BASED ON NORTH CAROLINA PLANE COORDINATE SYSTEM  
POLYCONIC PROJECTION