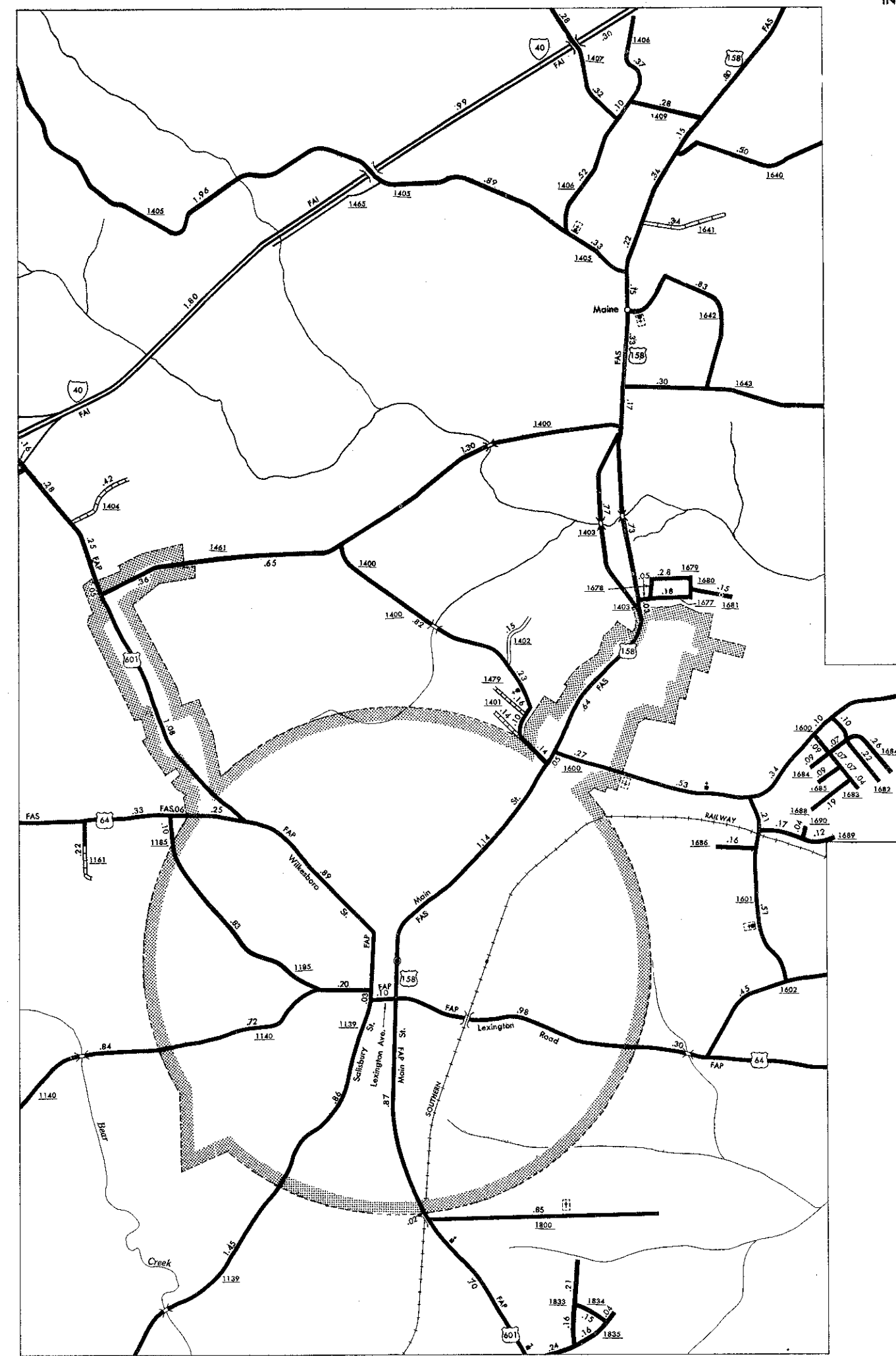
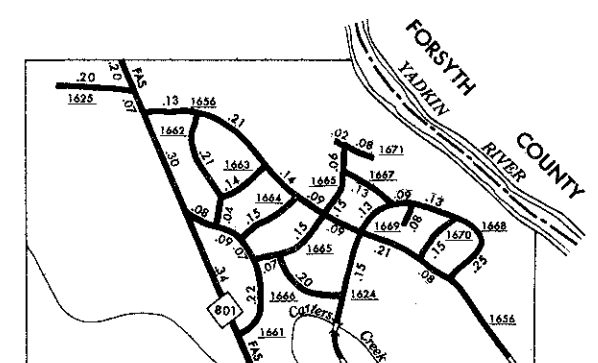


COPIES OF THIS MAP ARE AVAILABLE TO THE PUBLIC AT A NOMINAL COST. ADDRESS: DIVISION OF HIGHWAYS, TRANSPORTATION DEPARTMENT, RALEIGH, NORTH CAROLINA, 27611

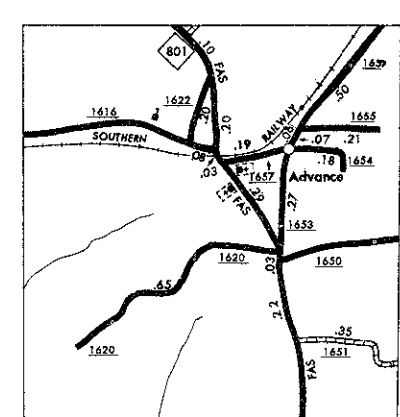
REVISION
1 - 1-64
2 - 1-64
3 - 1-64
4 - 1-64
5 - 1-64
6 - 1-64
7 - 1-64
8 - 1-64
9 - 1-64
10 - 1-64



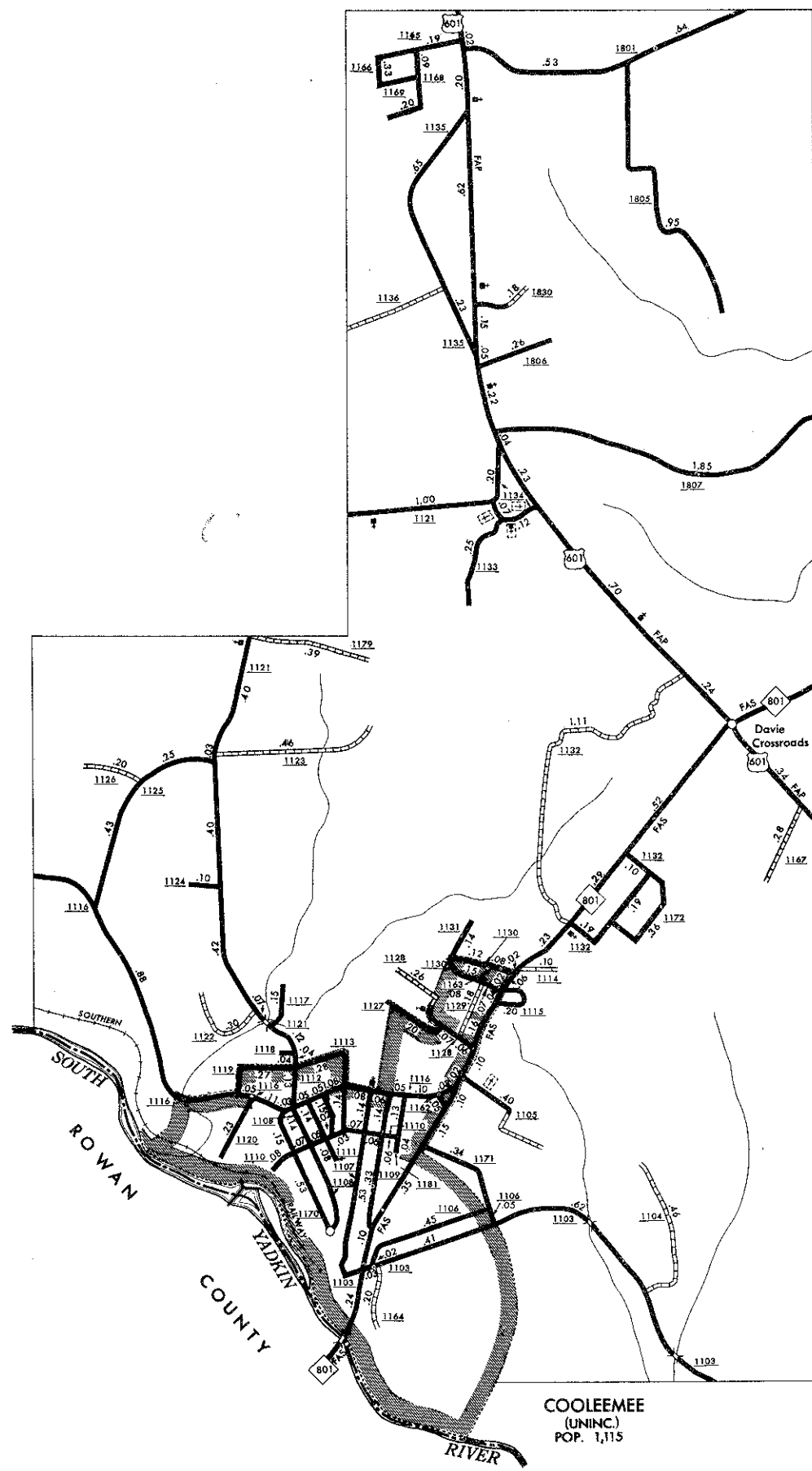
MOCKVILLE  
POP. 2,599



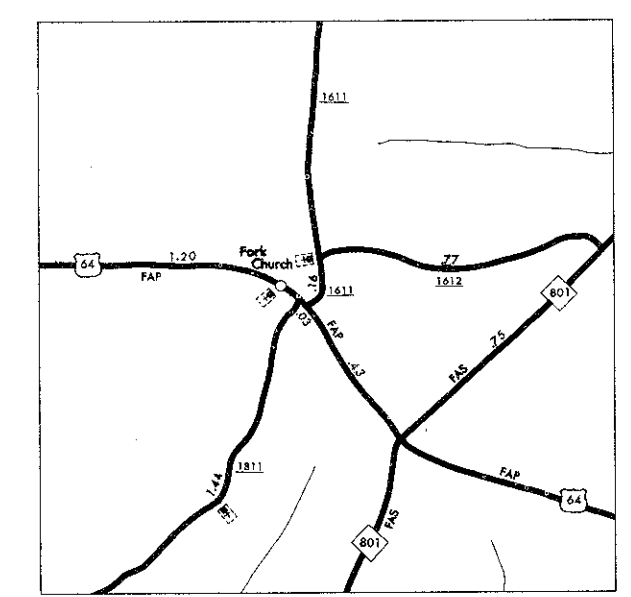
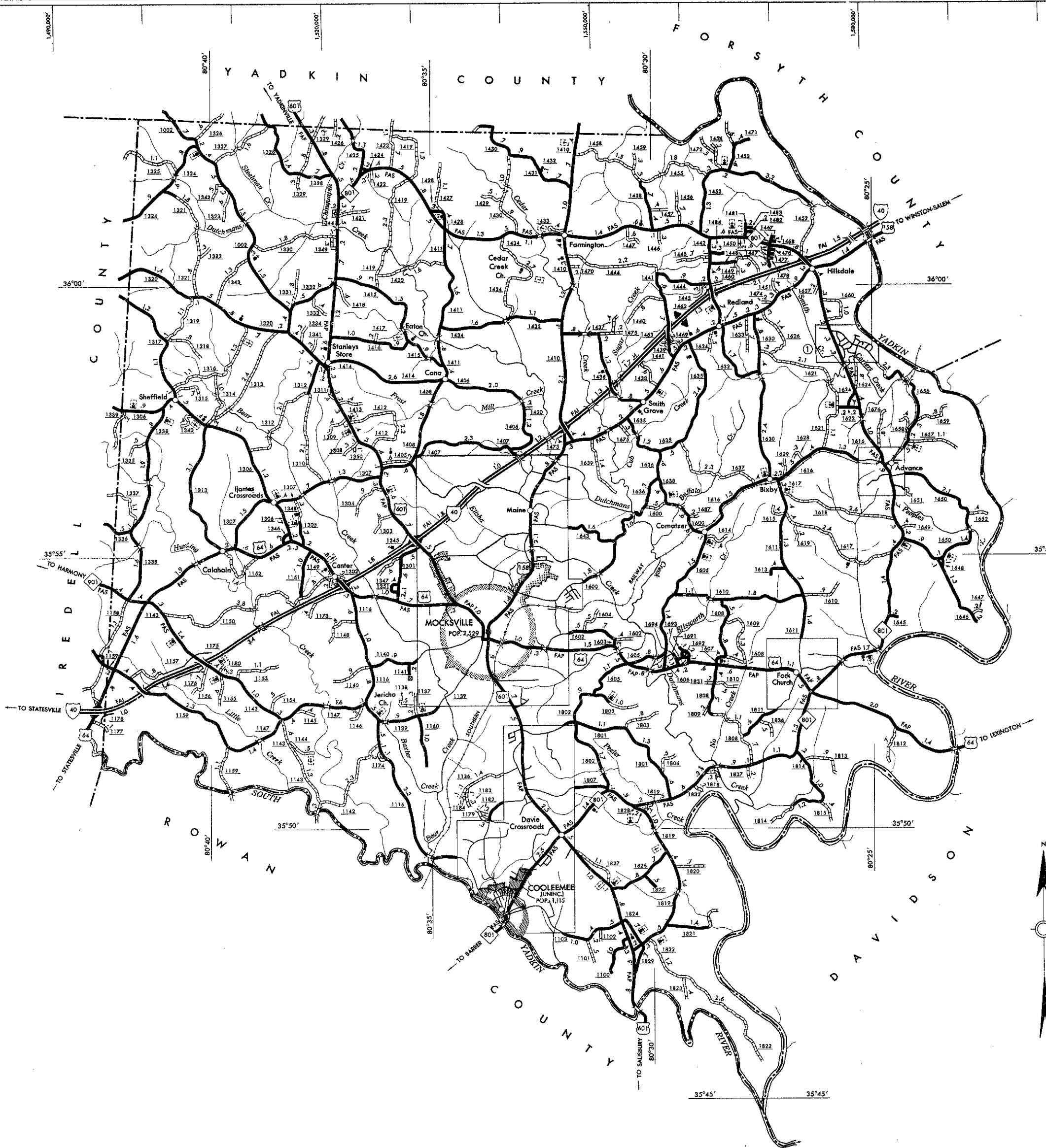
INSET ①



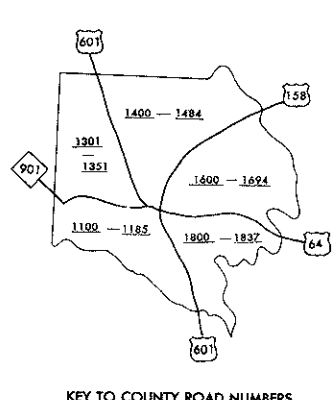
ADVANCE



COOLEEMEE  
(UNINC.)  
POP. 1,115



FORK CHURCH




KEY TO COUNTY ROAD NUMBERS  
ALSO NUMBERS 1302

NOTE: MAP INCLUDES ONLY STATE MAINTAINED ROADS OR IMPORTANT NON-SYSTEM ROADS. MILEAGE NOT SHOWN ON FRONTAGE ROADS. ROADS SHOWN AS OF JAN. 1, 1978

# DAVIE COUNTY NORTH CAROLINA

PREPARED BY THE  
NORTH CAROLINA DEPARTMENT OF TRANSPORTATION  
DIVISION OF HIGHWAYS - PLANNING AND RESEARCH BRANCH  
IN COOPERATION WITH THE  
U. S. DEPARTMENT OF TRANSPORTATION  
FEDERAL HIGHWAY ADMINISTRATION



16000 FOOT GRID BASED ON NORTH CAROLINA PLANE COORDINATE SYSTEM  
POLYCONIC PROJECTION

- LEGEND
- FRONTAGE OR UNIMPROVED ROAD
  - GRAVEL OR GRAVEL ROAD
  - SOIL GRAVEL OR STONE SURFACED ROAD
  - PAVED SURFACED ROAD
  - 4 LANE UNIMPROVED HIGHWAY
  - DIVIDED HIGHWAY
  - HIGHWAY WITH FRONTAGE ROADS
  - FULL CONTROL ACCESS
  - FEDERAL AID INTERSTATE ROAD
  - FEDERAL AID PRIMARY ROAD
  - FEDERAL AID SECONDARY ROAD
  - FEDERAL AID URBAN
  - NON-SYSTEM ROAD
  - PROJECTED LOCATION
  - INTERSECTION DISTANCE
  - TRAFFIC CIRCLE
  - HIGHWAY INTERCHANGE
  - DETAILED HIGHWAY INTERCHANGE
  - INTERSTATE HIGHWAY
  - U.S. NUMBERED HIGHWAY
  - N.C. NUMBERED HIGHWAY
  - SECONDARY ROAD NUMBERS
  - UNIMPROVED CABLE
  - RAILROAD, ANY NUMBER OF TRACKS USED BY SINGLE OPERATING COMPANY
  - RAILROAD, ANY NUMBER OF TRACKS USED BY MORE THAN ONE OPERATING COMPANY OR SAME OR ADJACENT RIGHTS-OF-WAY
  - RAILROAD STATION
  - GRADE CROSSING
  - UNDERPASS
  - OVERPASS
  - RAILROAD TUNNEL
  - ARMY, NAVY OR MARINE CORPS FIELD
  - CORRAL OR AIRCRAFT AIRCRAFT
  - MARKED AIRCRAFT FIELD
  - HANGAR ON FELD "1" IN STANCH
  - DOCK PIER OR LANDING
  - FREE OR TOLL FERRY
  - LIGHT, NAUTICAL
  - LIGHTHOUSE
  - COAST GUARD STATION
  - CANAL
  - NARROW STREAM
  - WIDE STREAM
  - DAM WITH LOCK
  - DAM
  - RESERVOIR, POND OR LAKE
  - PROPOSED PEAK NUMBERS INDICATE ELEVATION
  - ROAD THROUGH MOUNTAIN PASS
  - HIGHWAY BRIDGE OVER 30 FT.
  - DRAW BRAN ON BRIDGE
  - HIGHWAY TUNNEL
  - FORD
  - STATE LINE
  - COUNTY LINE
  - CITY LIMITS
  - RESERVATION OR PARK BOUNDARY
  - PAVED AREA
  - DELIMITED AREA, POPULATION EST.
  - COUNTY SEAT
  - OTHER TOWNS AND VILLAGES
  - TRANSPORTATION STATION
  - INCORPORATED CITY OR VILLAGE, CENSUS
  - SCHOOL
  - CHURCH
  - CHURCH WITH CEMETERY
  - COUNTRY
  - HOSPITAL
  - CORRECTIONAL OR PRISON INSTIT.
  - HIGHWAY GARAGE, OR MAINT. YARD
  - HIGHWAY DIV. OR DIST. OFFICE
  - WEIGHT STATION
  - PATROL STATION
  - REST AREA
  - MONUMENT - SMALL HISTORICAL SITE

