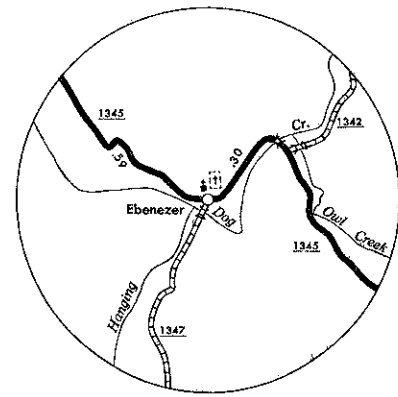
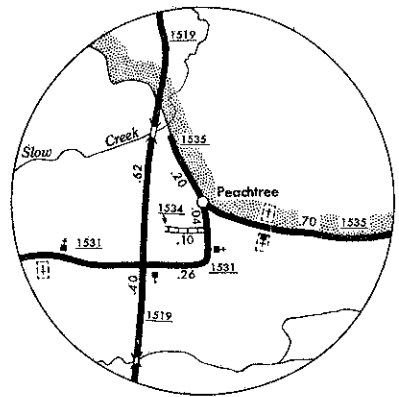


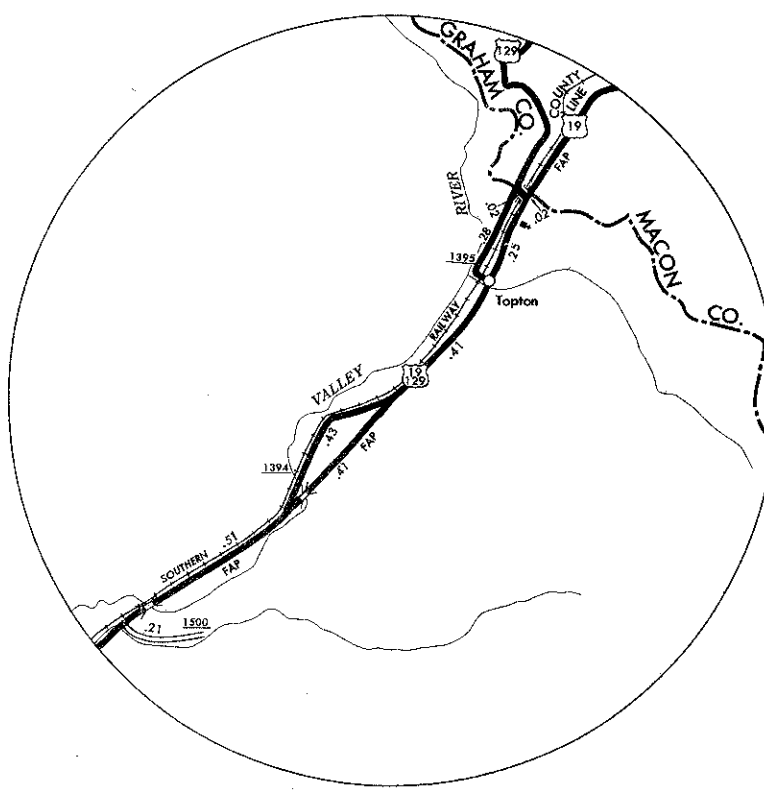
CULBERSON



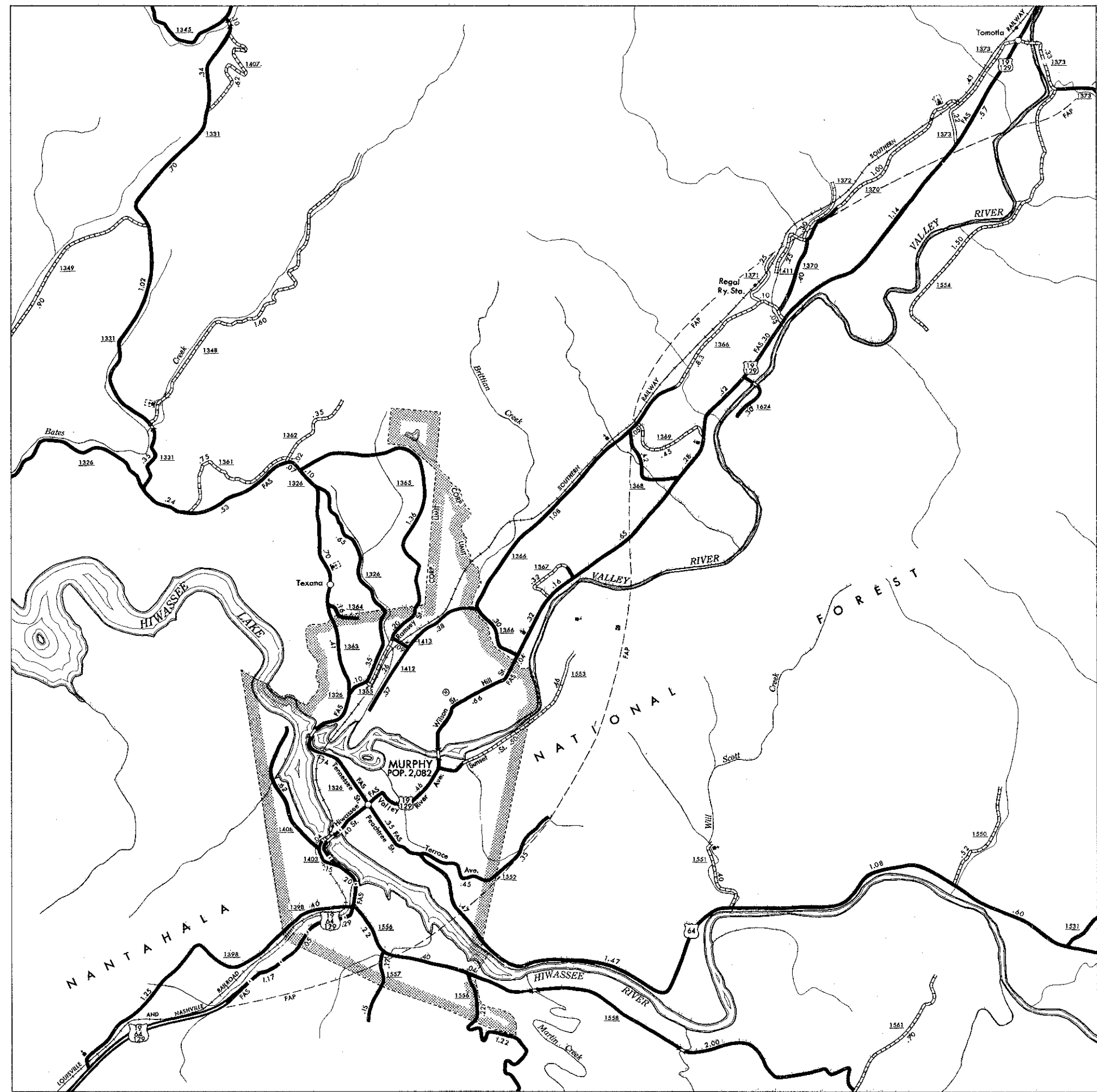
EBENEZER



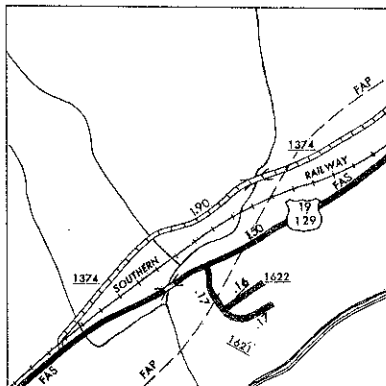
PEACHTREE



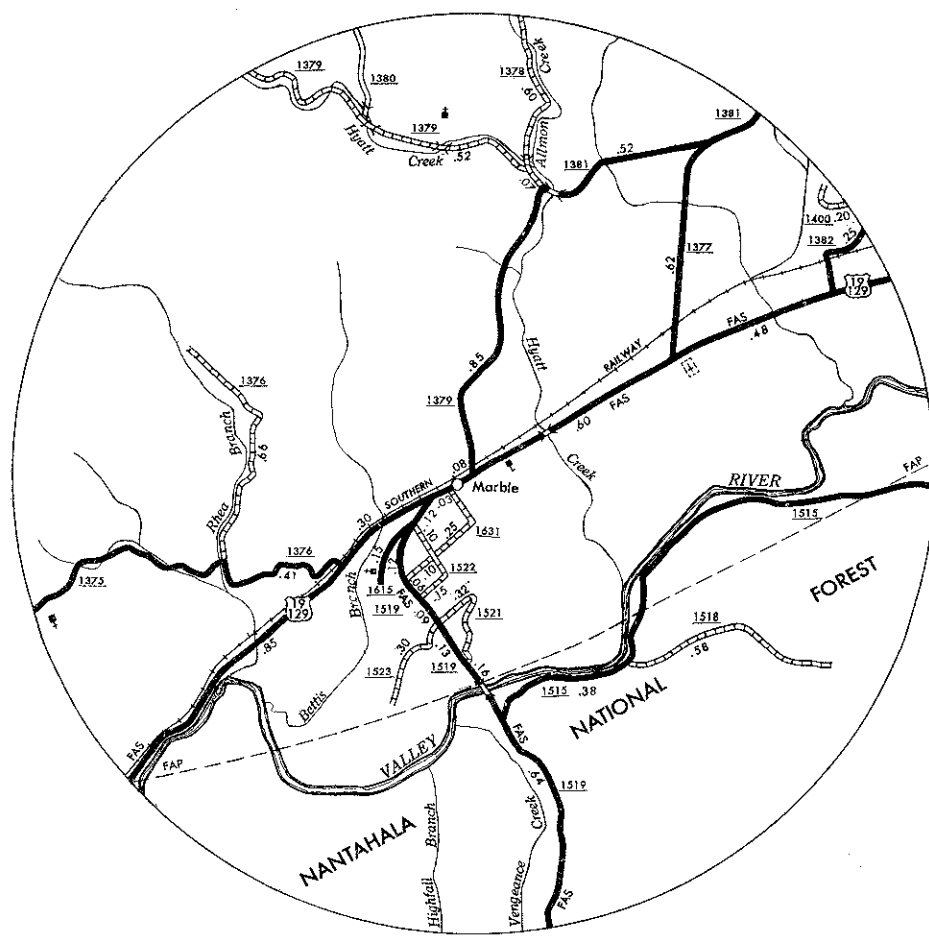
TOPTON



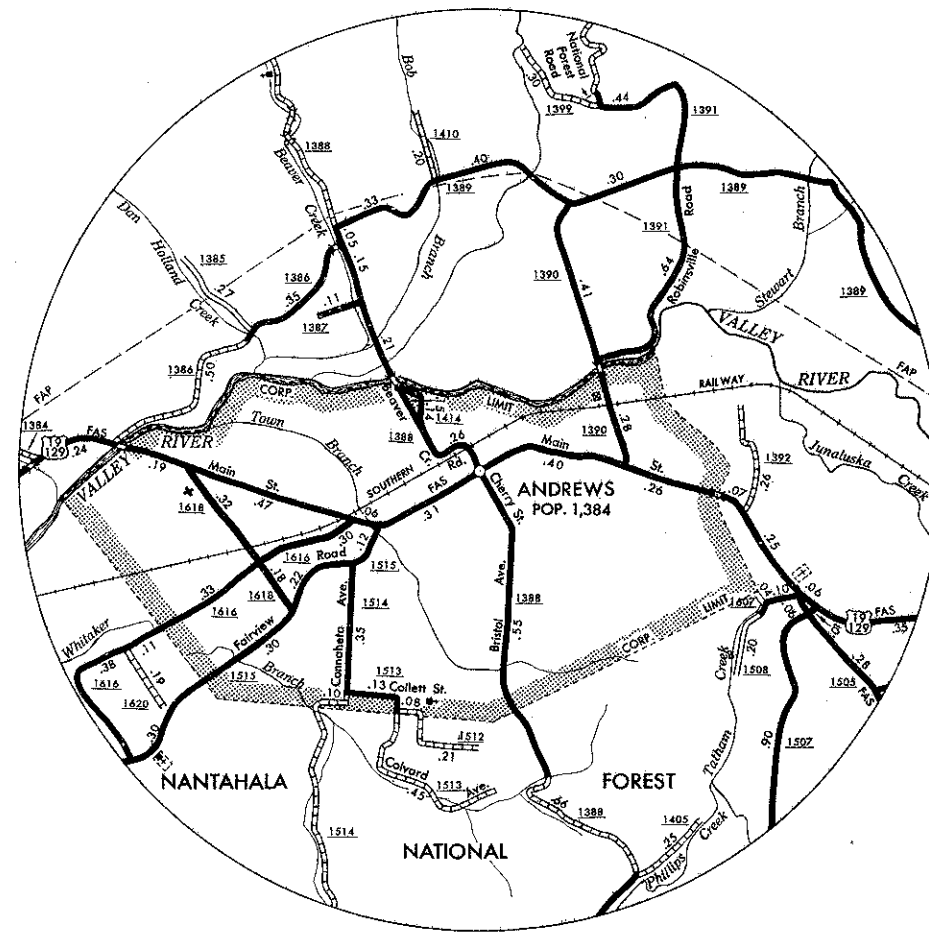
MURPHY



INSET 1



MARBLE



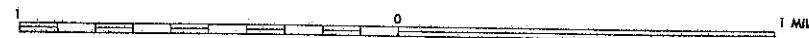
ANDREWS

ENLARGED MUNICIPAL AND SUBURBAN AREAS  
**CHEROKEE COUNTY**  
NORTH CAROLINA

PREPARED BY THE  
NORTH CAROLINA DEPARTMENT OF TRANSPORTATION  
DIVISION OF HIGHWAYS—PLANNING AND RESEARCH BRANCH  
IN COOPERATION WITH THE  
U.S. DEPARTMENT OF TRANSPORTATION  
FEDERAL HIGHWAY ADMINISTRATION



SCALE



POLYCONIC PROJECTION

SHEET 2 OF 2

COPIES OF THIS MAP ARE AVAILABLE  
FROM THE  
NORTH CAROLINA DEPARTMENT OF TRANSPORTATION  
DIVISION OF HIGHWAYS  
1000 NORTH CAROLINA, 27611

CHEROKEE SUP.