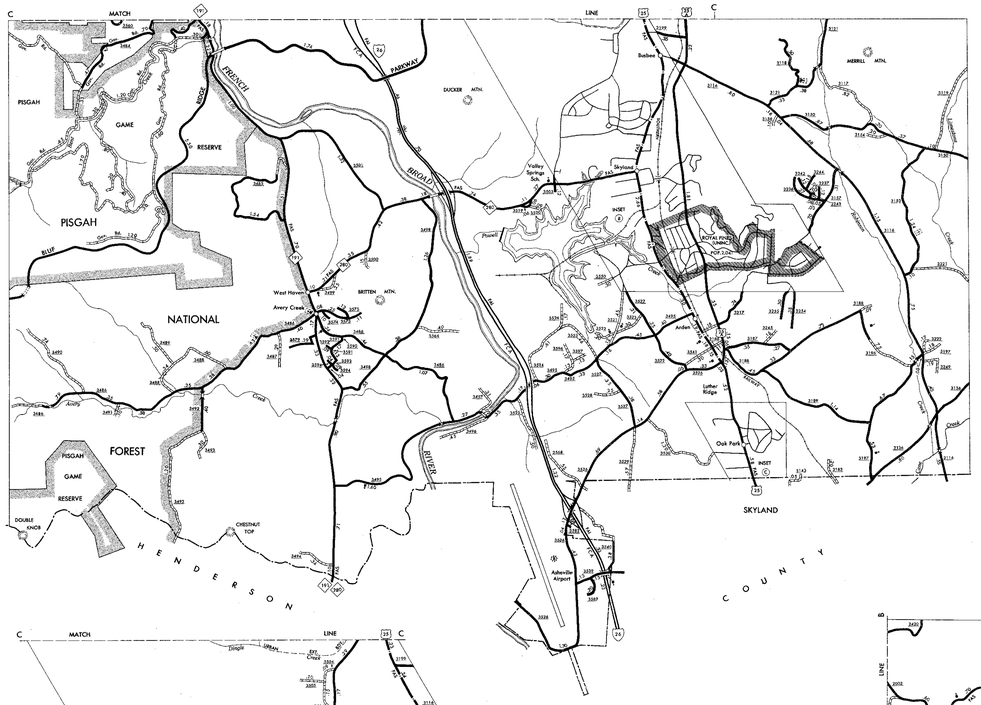

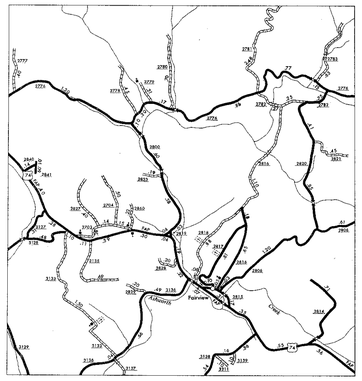

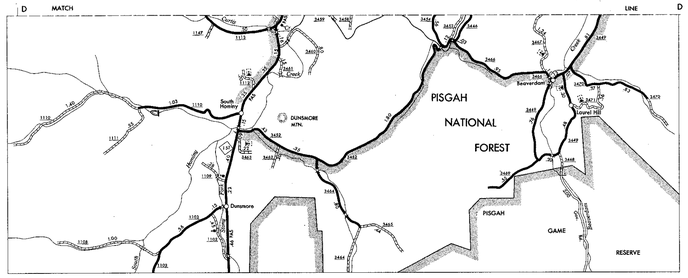

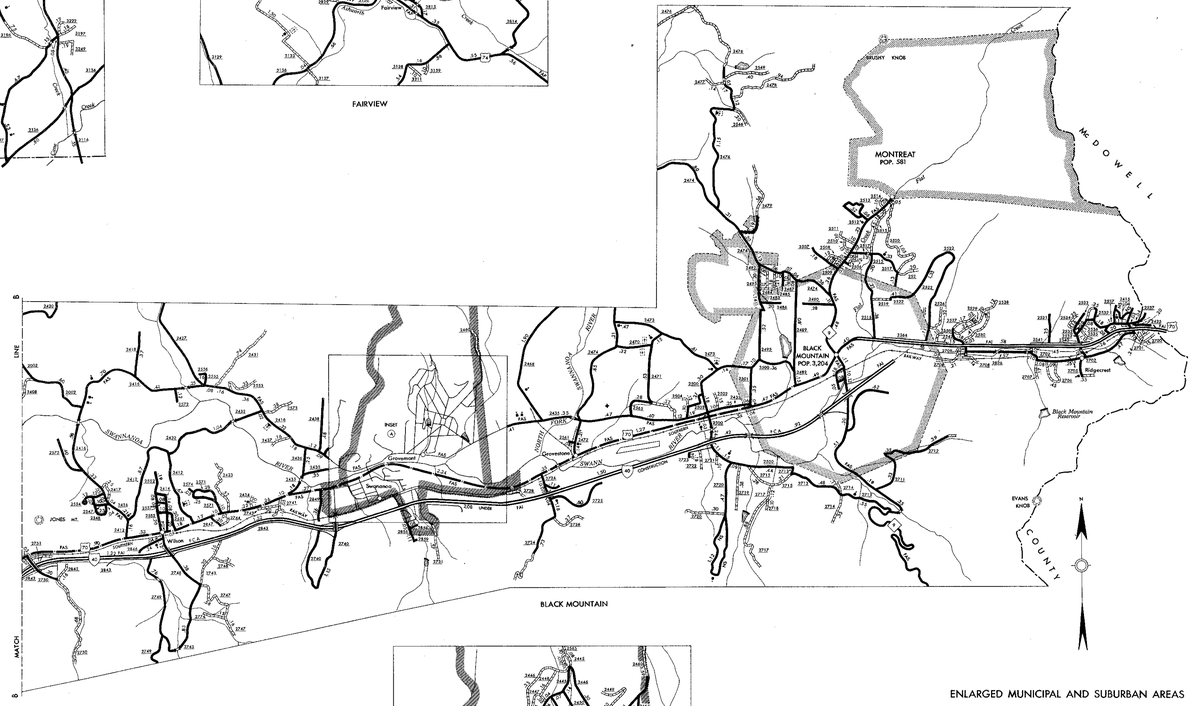

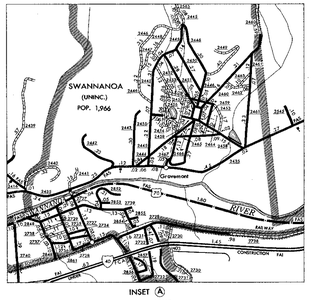

ENLARGED MUNICIPAL AND SUBURBAN AREAS

BUNCOMBE COUNTY

NORTH CAROLINA

PREPARED BY THE
NORTH CAROLINA DEPARTMENT OF TRANSPORTATION
DIVISION OF HIGHWAYS—PLANNING AND RESEARCH BRANCH
IN COOPERATION WITH THE
U.S. DEPARTMENT OF TRANSPORTATION
FEDERAL HIGHWAY ADMINISTRATION

SCALE

POLYCONIC PROJECTION

SHEET 3 OF 3

REVISIONS
1 : 1 : 62
1 : 1 : 64
1 : 1 : 66
1 : 1 : 68
1 : 1 : 70
1 : 1 : 73
1 : 1 : 74
1 : 1 : 76
1 : 1 : 78

CITY LIMITS OF THE MAP ARE AVAILABLE TO THE PUBLIC AT A NOMINAL COST.
ADDRESS: MAPS, N.C. DEPARTMENT OF TRANSPORTATION
DIVISION OF HIGHWAYS, PLANNING
RALEIGH, NORTH CAROLINA, 27611