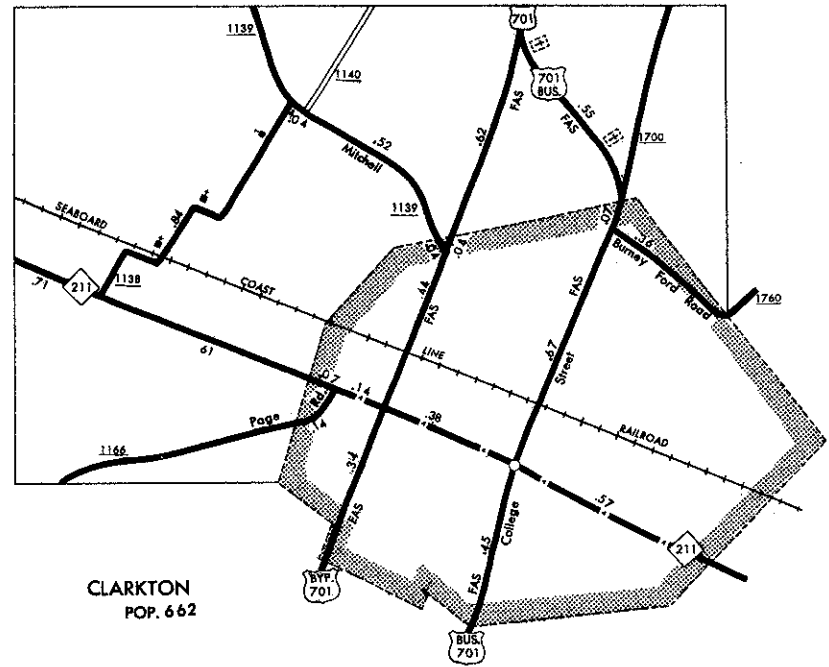
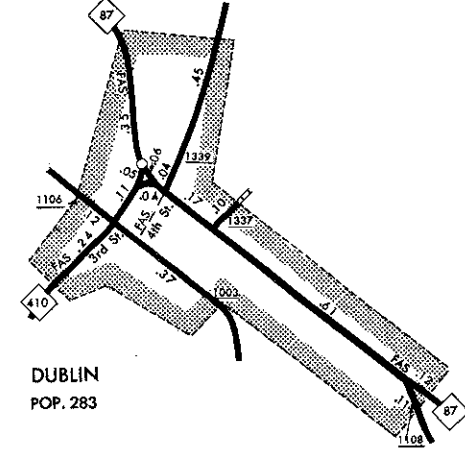
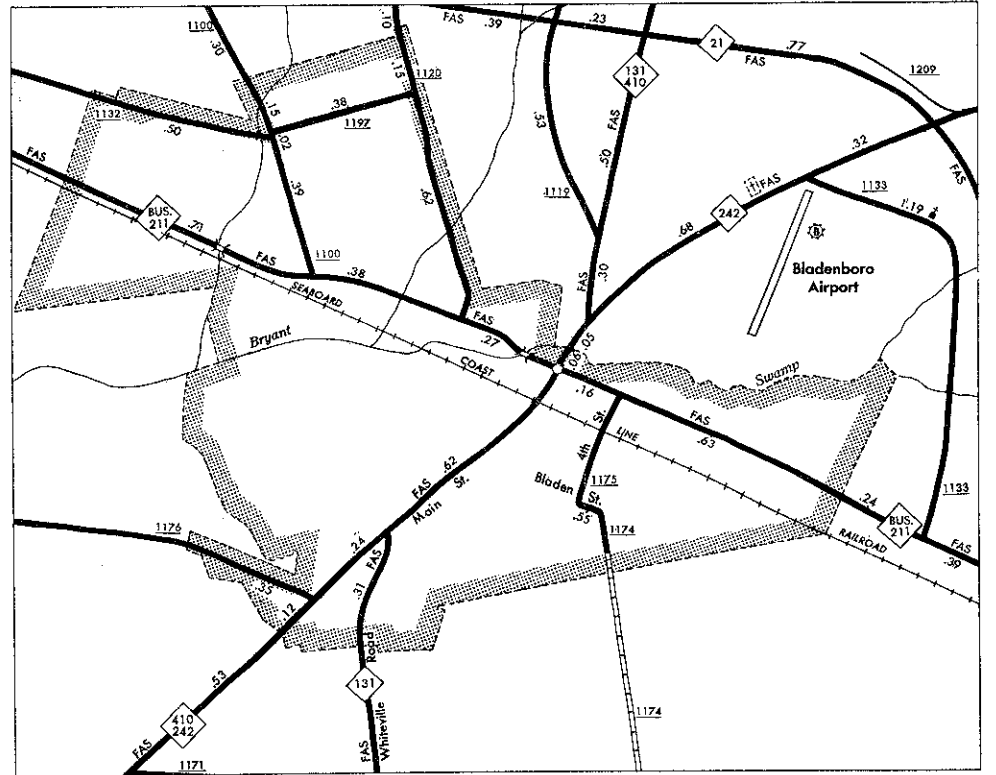
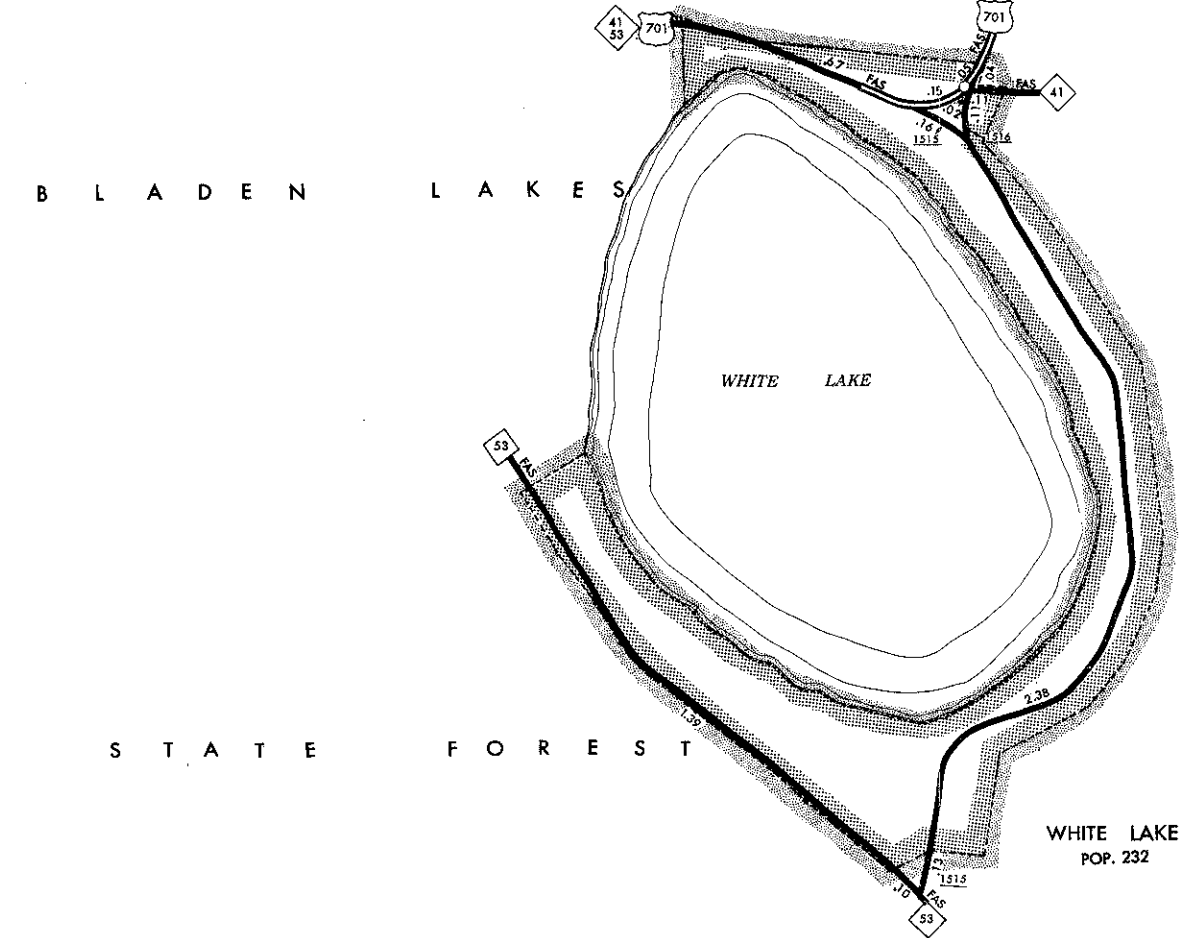
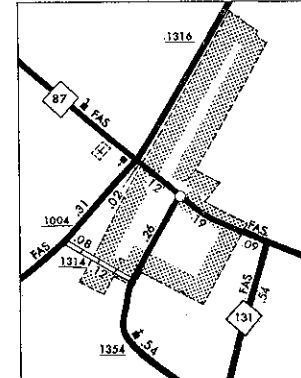
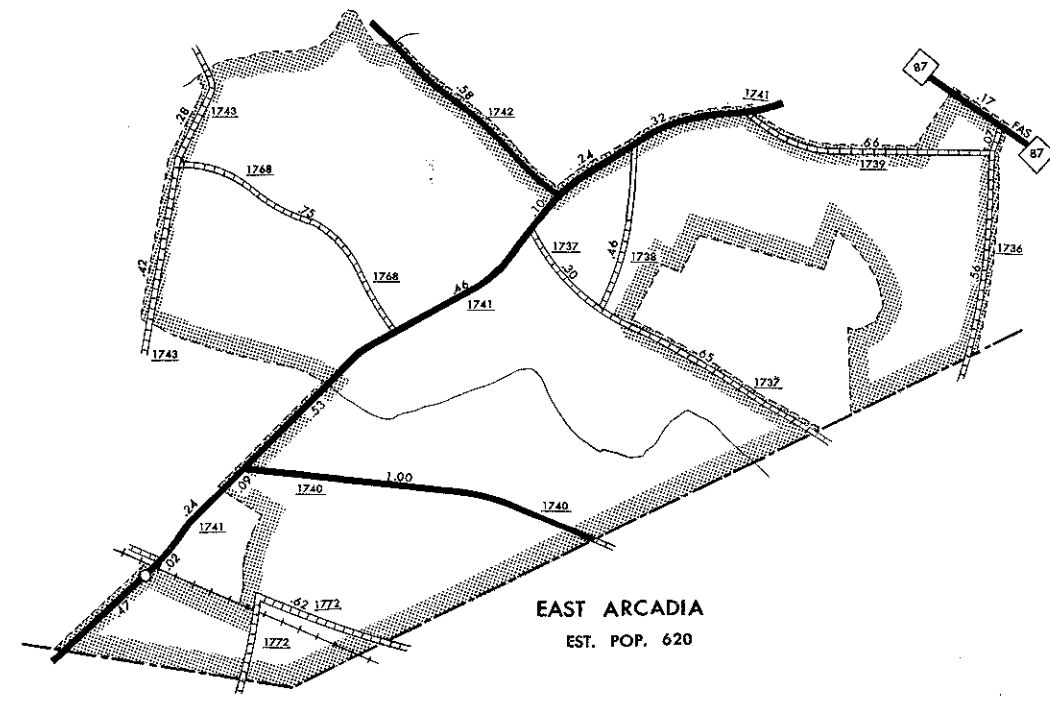


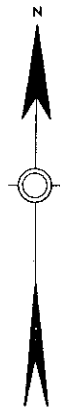
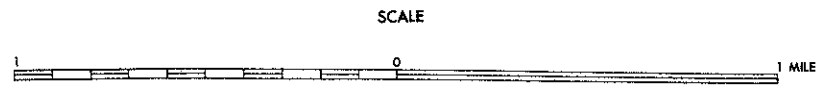
COPY OF THIS MAP IS AVAILABLE  
TO THE PUBLIC AT A NOMINAL COST.  
ADDRESS: NORTH CAROLINA DEPARTMENT OF TRANSPORTATION  
DIVISION OF HIGHWAYS—PLANNING AND RESEARCH BRANCH  
RALEIGH, NORTH CAROLINA 27611

BLADEN SUP

REVISION
1 - 1-61
2 - 1-64
3 - 1-66
4 - 1-68
5 - 1-70
6 - 1-72
7 - 1-74
8 - 1-76
9 - 1-78
10 - 1-80
11 - 1-82
12 - 1-84
13 - 1-86
14 - 1-88
15 - 1-90
16 - 1-92
17 - 1-94
18 - 1-96
19 - 1-98
20 - 2-00



ENLARGED MUNICIPAL AND SUBURBAN AREAS  
**BLADEN COUNTY**  
NORTH CAROLINA  
PREPARED BY THE  
NORTH CAROLINA DEPARTMENT OF TRANSPORTATION  
DIVISION OF HIGHWAYS—PLANNING AND RESEARCH BRANCH  
IN COOPERATION WITH THE  
U.S. DEPARTMENT OF TRANSPORTATION  
FEDERAL HIGHWAY ADMINISTRATION



POLYCONIC PROJECTION

SHEET 2 OF 2