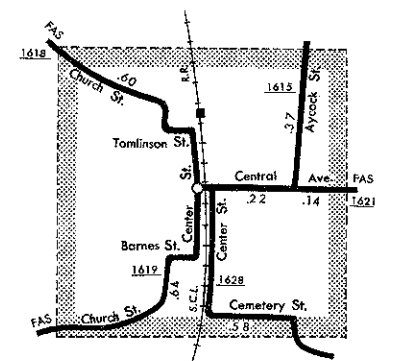
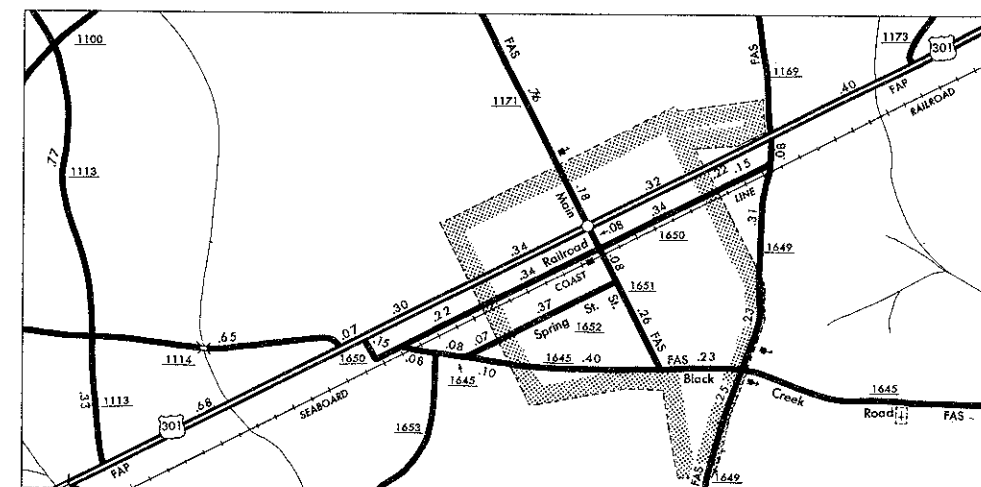


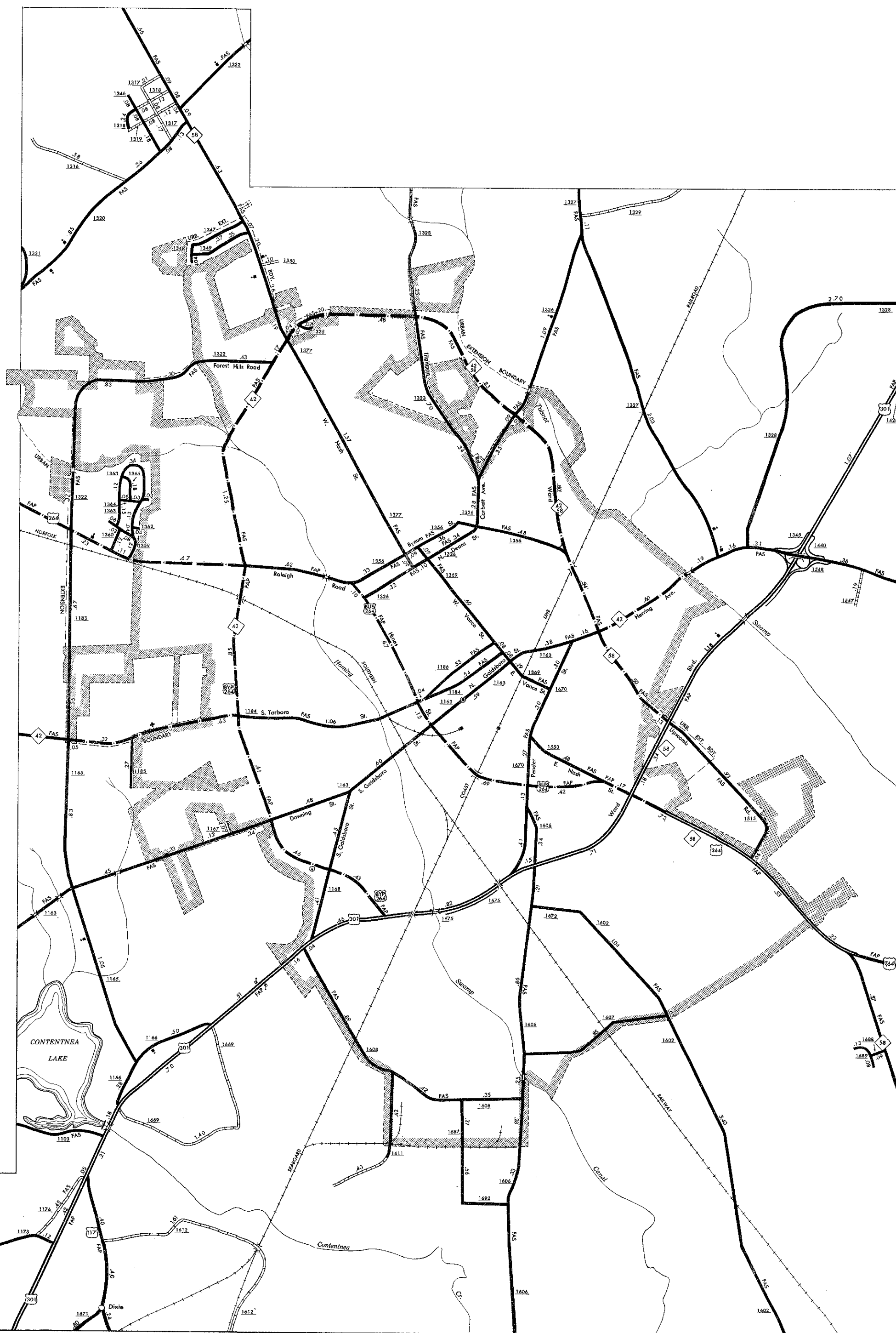
SIMS
POP. 205



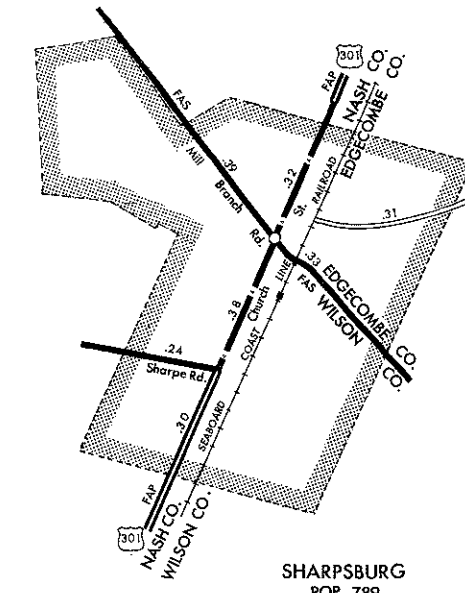
BLACK CREEK
POP. 449



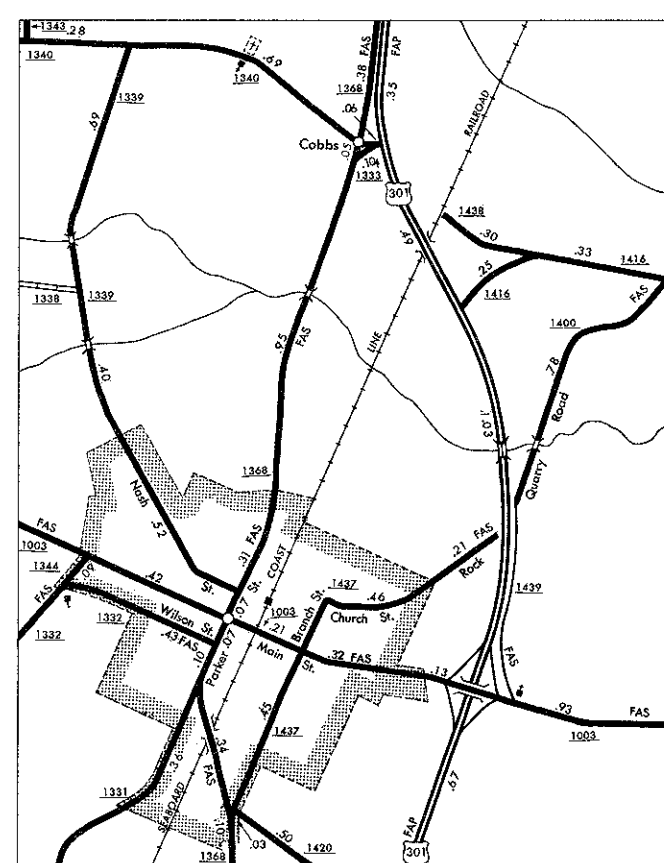
LUCAMA
POP. 610



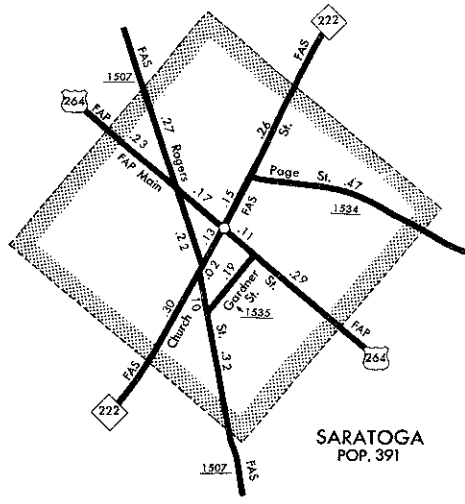
WILSON
POP. 29,247



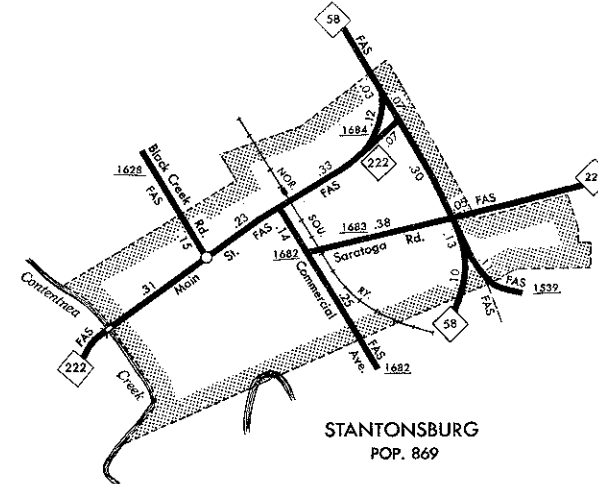
SHARPSBURG
POP. 789



ELM CITY
POP. 1,201



SARATOGA
POP. 391



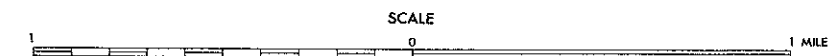
STANTONSBURG
POP. 869

COPIES OF THIS MAP ARE AVAILABLE
TO THE PUBLIC AT A NOMINAL COST.
FOR INFORMATION AND ORDERING
ADDRESS:
DIVISION OF HIGHWAYS, U.S. DEPARTMENT OF TRANSPORTATION
WASHINGTON, D.C. 20541

REVISED
1-1-62
1-1-64
1-1-66
1-1-68
1-1-70
1-1-72
1-1-74
1-1-76



ENLARGED MUNICIPAL AND SUBURBAN AREAS
WILSON COUNTY
NORTH CAROLINA
PREPARED BY THE
NORTH CAROLINA DEPARTMENT OF TRANSPORTATION
DIVISION OF HIGHWAYS—PLANNING AND RESEARCH BRANCH
IN COOPERATION WITH THE
U.S. DEPARTMENT OF TRANSPORTATION
FEDERAL HIGHWAY ADMINISTRATION



POLYCONIC PROJECTION

SHEET 2 OF 2