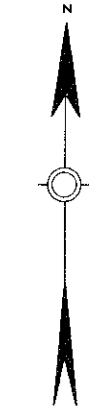
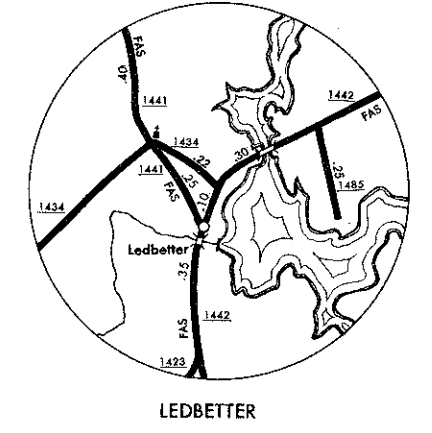
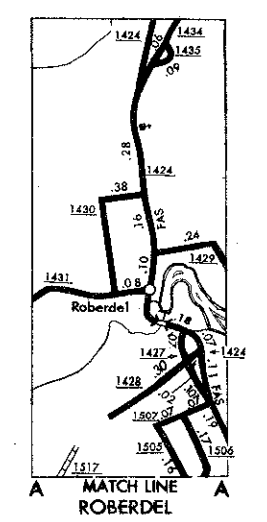
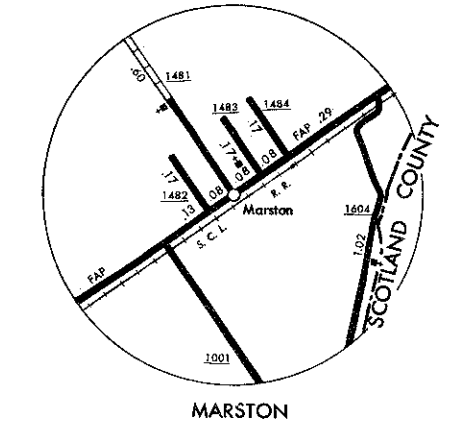
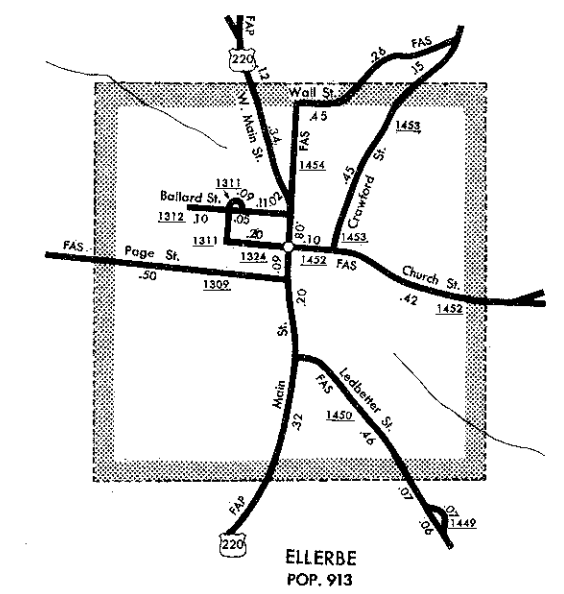
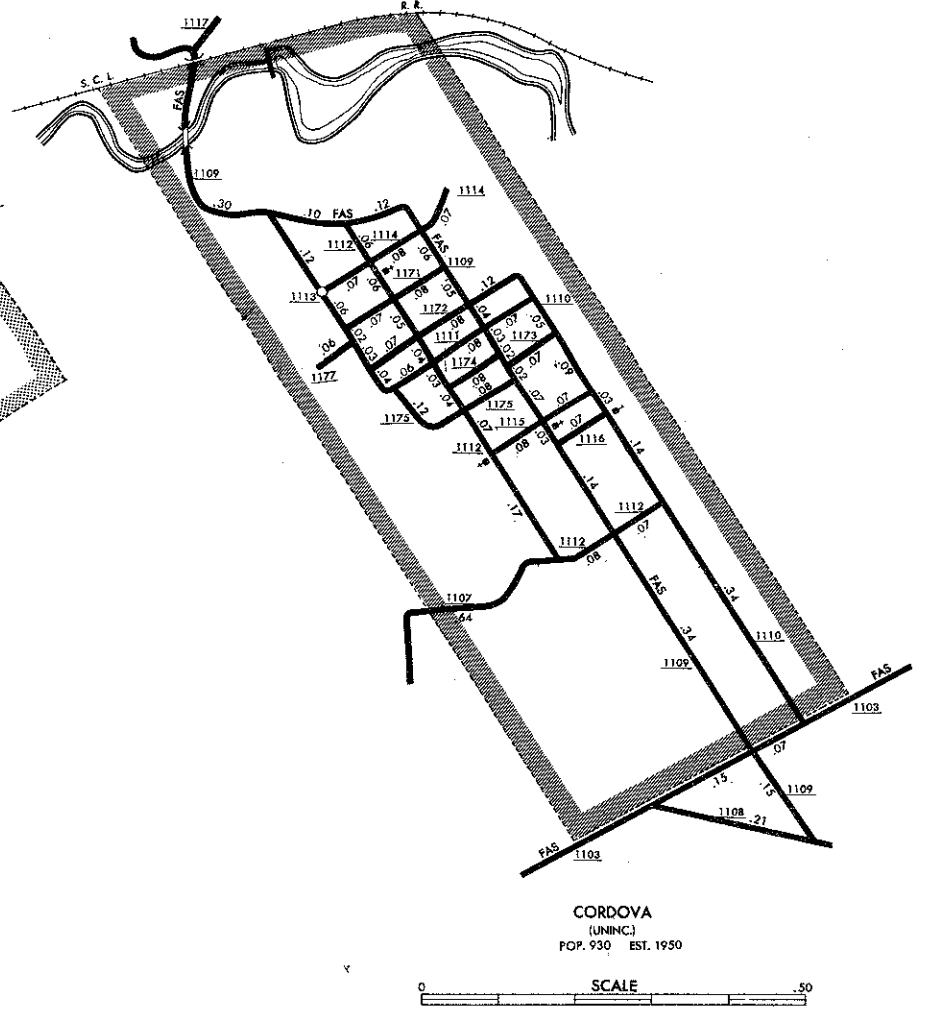
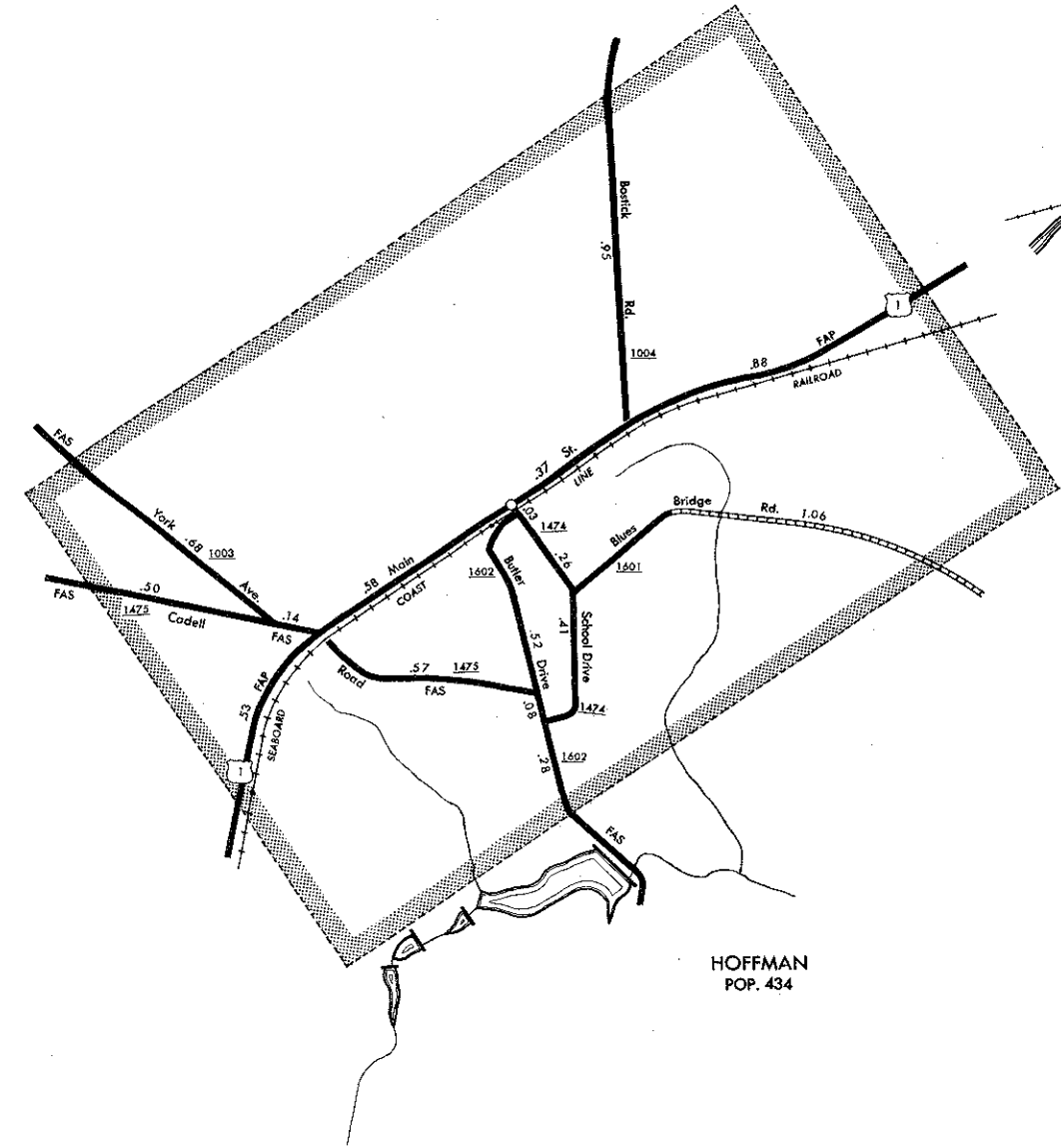
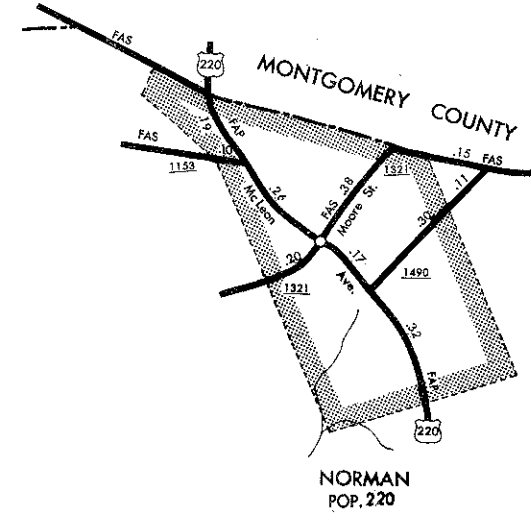


COPIES OF THIS MAP ARE AVAILABLE
TO THE PUBLIC AT A NOMINAL COST
FROM THE
DIVISION OF HIGHWAYS
RALEIGH, NORTH CAROLINA 27611

RICHMOND SUP

REVISION
1-1-64
1-1-64
1-1-64
1-1-70
1-1-70
1-1-70
1-1-70
1-1-70



ENLARGED MUNICIPAL AND SUBURBAN AREAS

RICHMOND COUNTY

NORTH CAROLINA

PREPARED BY THE
NORTH CAROLINA DEPARTMENT OF TRANSPORTATION
DIVISION OF HIGHWAYS—PLANNING AND RESEARCH BRANCH
IN COOPERATION WITH THE
U.S. DEPARTMENT OF TRANSPORTATION
FEDERAL HIGHWAY ADMINISTRATION

