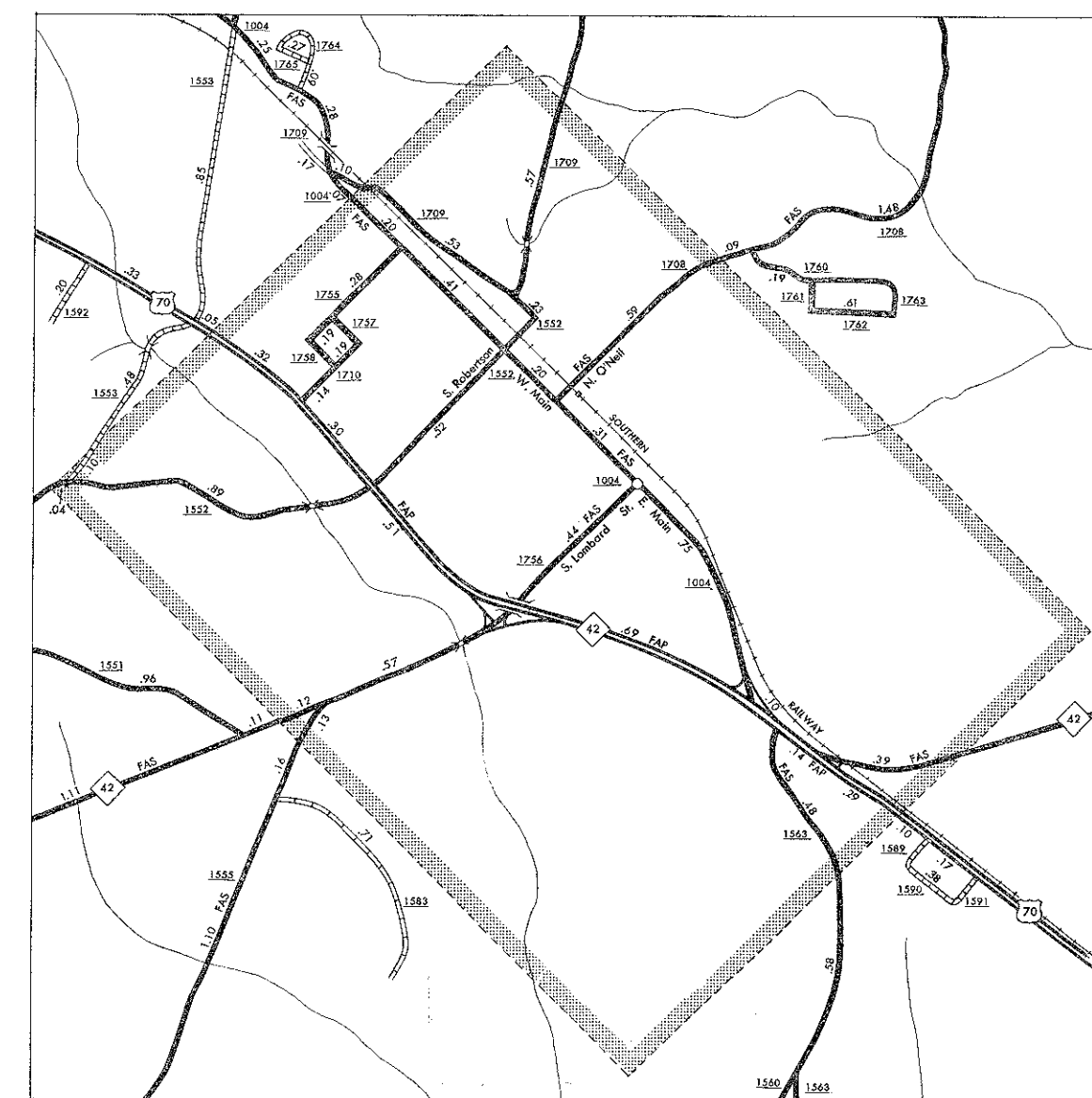


COPIES OF THIS MAP ARE AVAILABLE
TO THE PUBLIC AT A NOMINAL COST.
ADDRESS: FEDERAL HIGHWAY ADMINISTRATION
DIVISION OF HIGHWAYS
WASHINGTON, D.C. 20541

JOHNSTON, S.W.

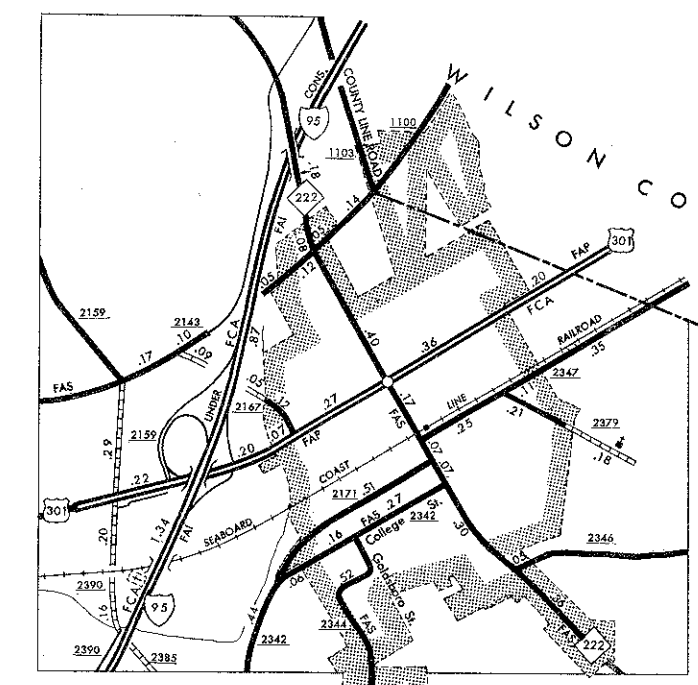
REVISION
1-1-62
1-1-64
1-1-66
1-1-68
1-1-70
1-1-72
1-1-74
1-1-76



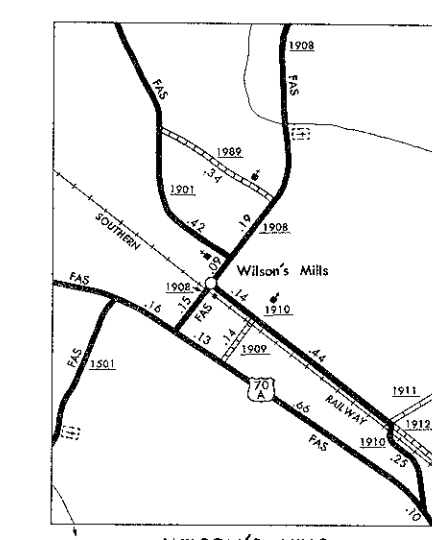
CLAYTON
POP. 3,103



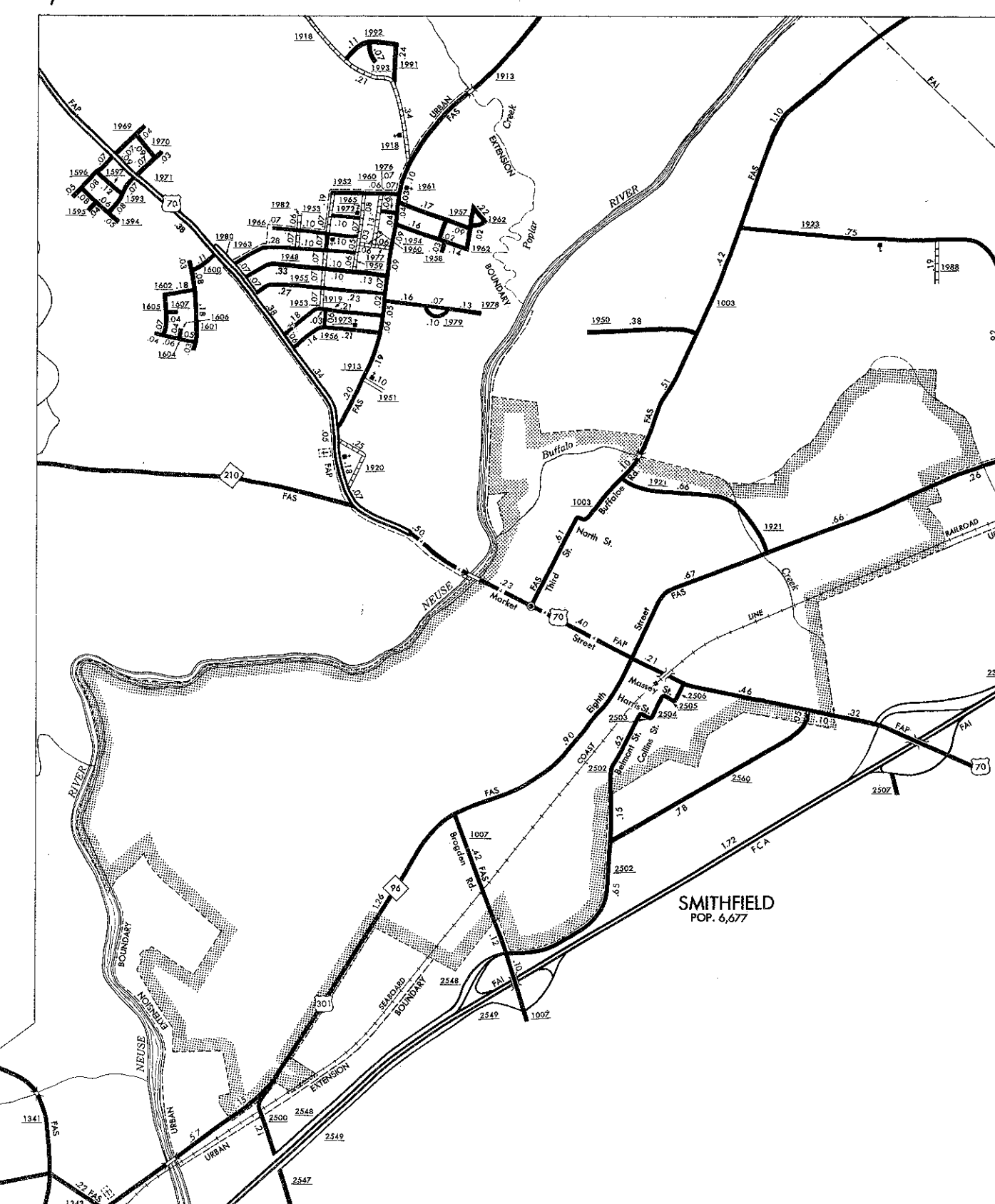
BENSON
POP. 2,267



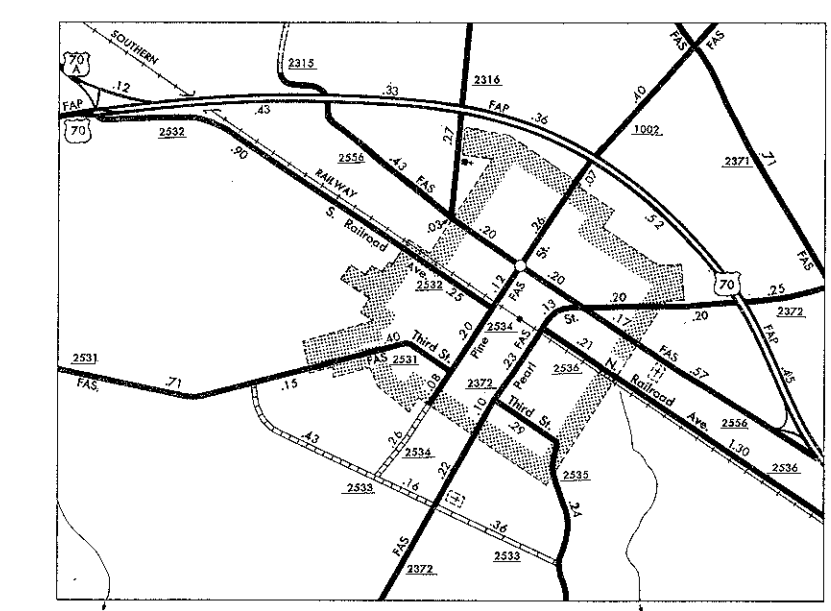
KENLY
POP. 1,370



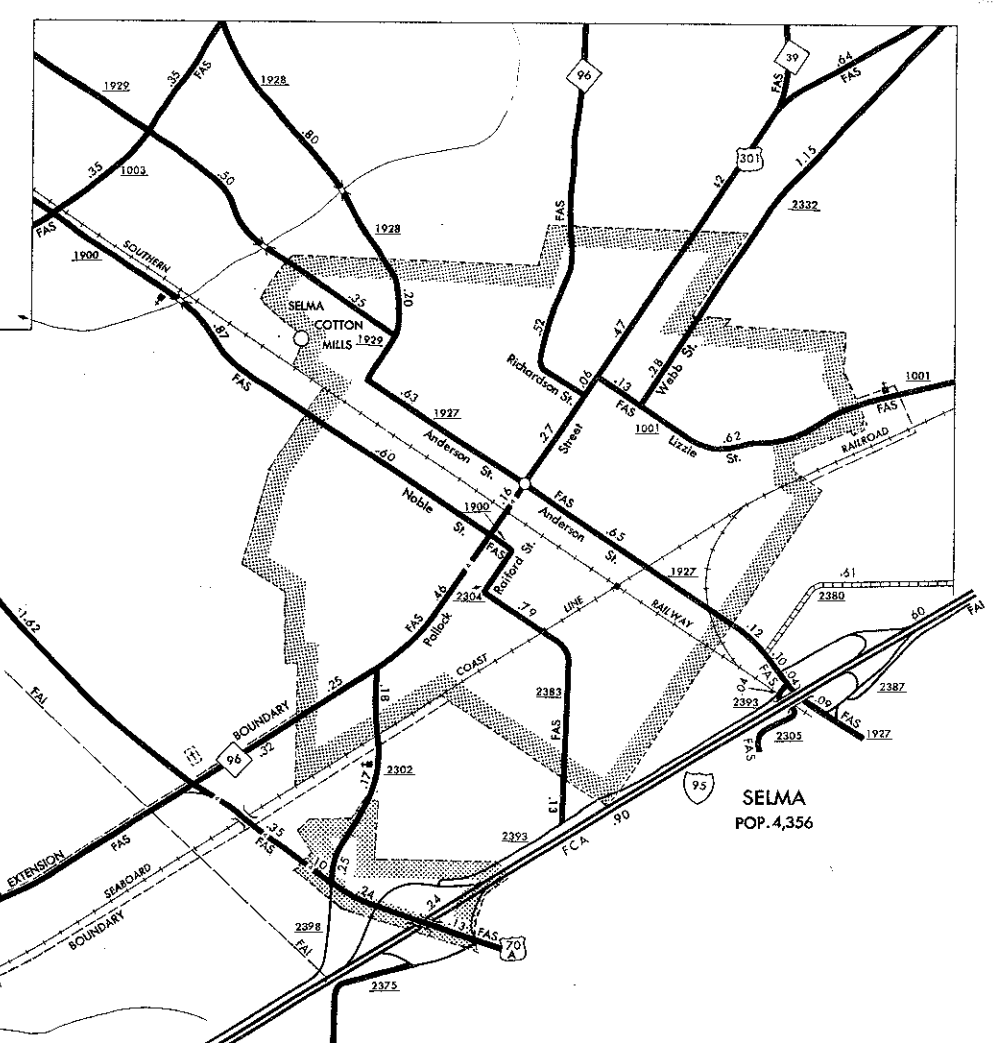
WILSON'S MILLS
POP. 1,008



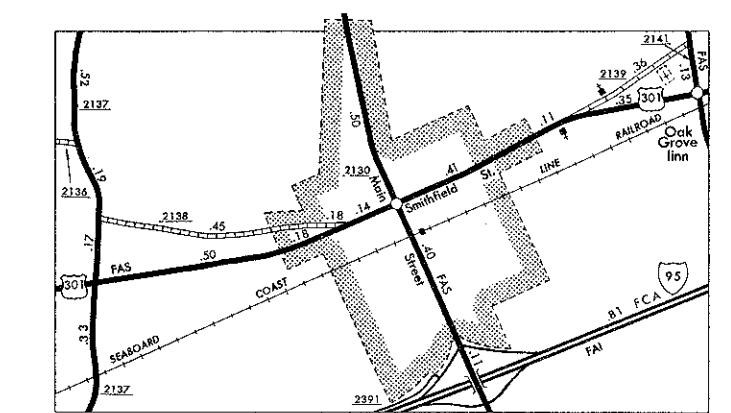
SMITHFIELD
POP. 6,677



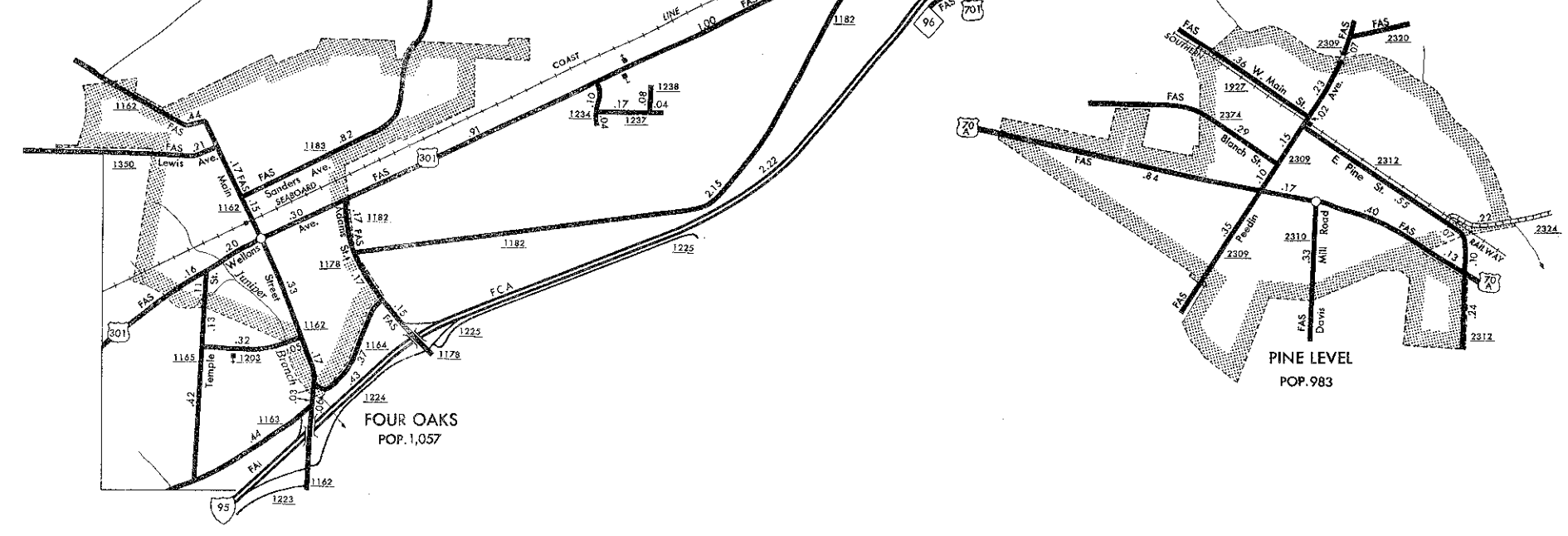
PRINCETON
POP. 1,044



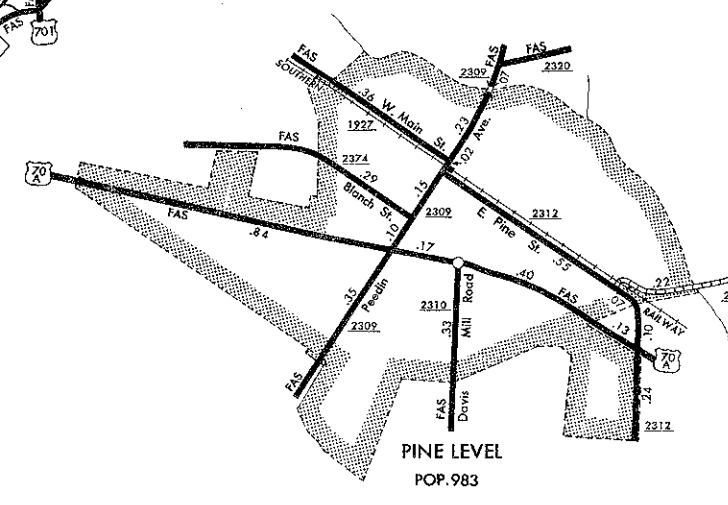
SELMA
POP. 4,356



MICRO
POP. 300



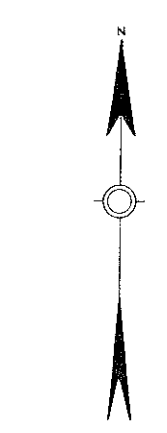
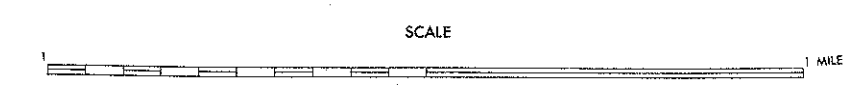
FOUR OAKS
POP. 1,037



PINE LEVEL
POP. 983

JOHNSTON COUNTY NORTH CAROLINA

PREPARED BY THE
NORTH CAROLINA DEPARTMENT OF TRANSPORTATION
DIVISION OF HIGHWAYS—PLANNING AND RESEARCH BRANCH
IN COOPERATION WITH THE
U.S. DEPARTMENT OF TRANSPORTATION
FEDERAL HIGHWAY ADMINISTRATION



POLYCONIC PROJECTION

SHEET 2 OF 2