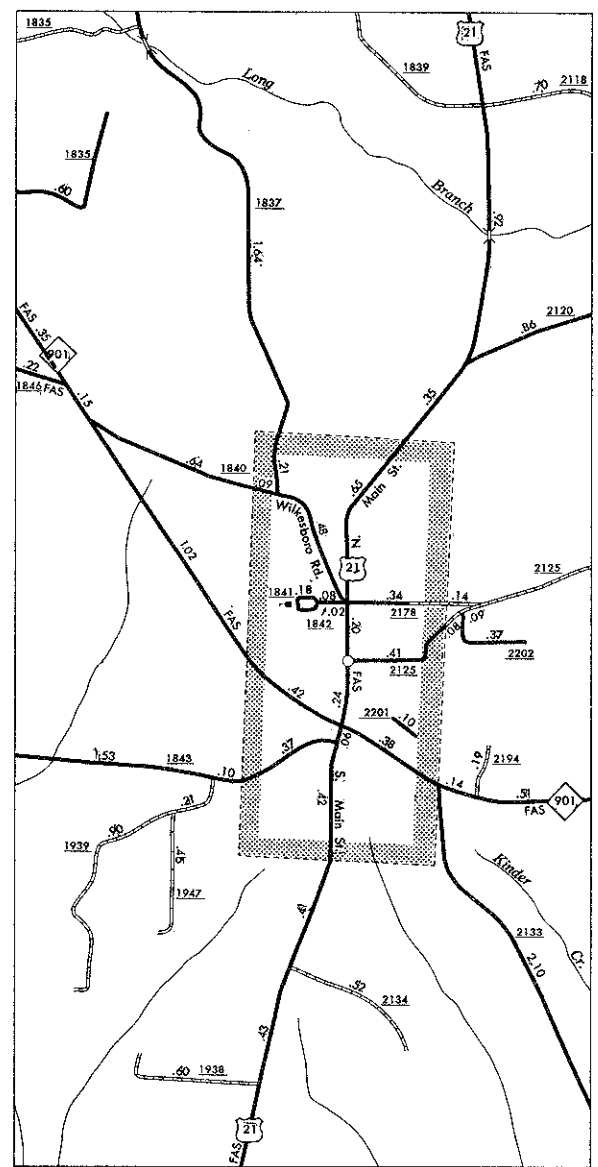
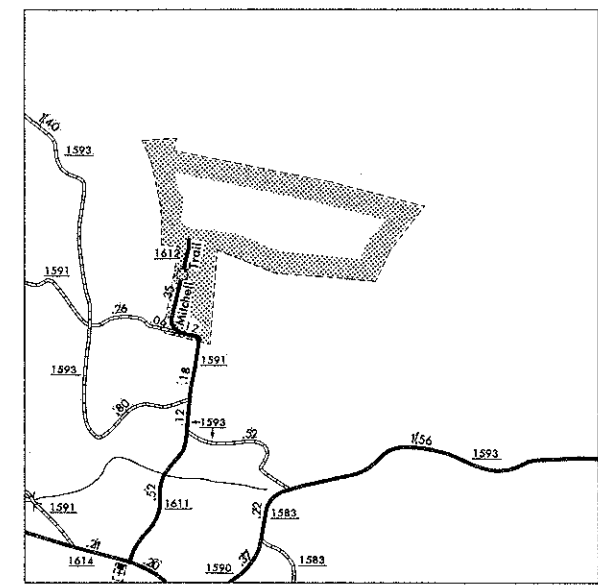
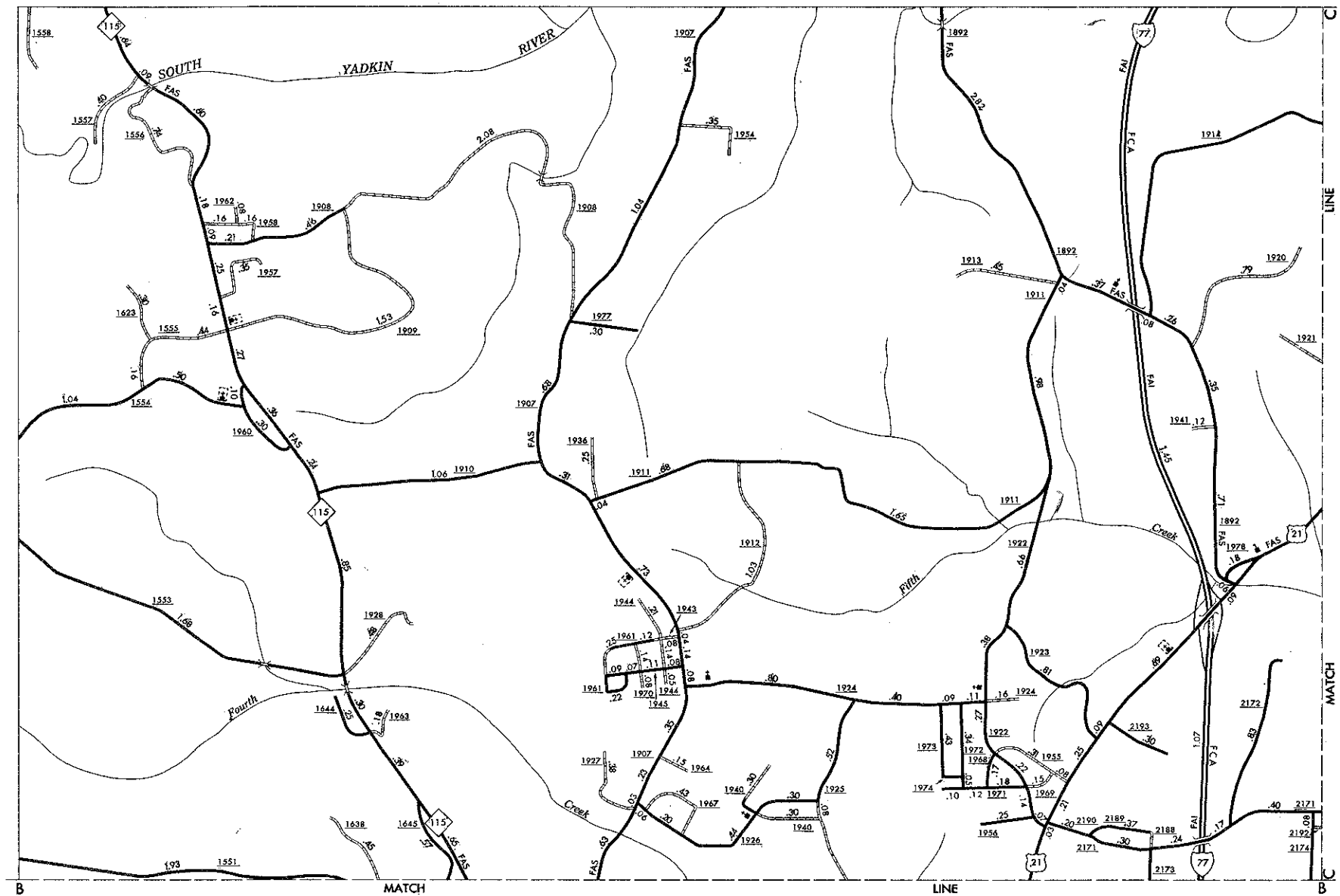


CORRECTIONS TO THIS MAP ARE AVAILABLE  
FROM THE NORTH CAROLINA DEPARTMENT OF TRANSPORTATION  
DIVISION OF HIGHWAYS  
ADDRESS:  
Raleigh, North Carolina, 27601

IREDELL SUP. 2



ENLARGED MUNICIPAL AND SUBURBAN AREAS  
**IREDELL COUNTY**  
NORTH CAROLINA  
PREPARED BY THE  
NORTH CAROLINA DEPARTMENT OF TRANSPORTATION  
DIVISION OF HIGHWAYS—PLANNING AND RESEARCH BRANCH  
IN COOPERATION WITH THE  
U.S. DEPARTMENT OF TRANSPORTATION  
FEDERAL HIGHWAY ADMINISTRATION

SCALE  
0 1 MILE

POLYCONIC PROJECTION

SHEET 3 OF 3