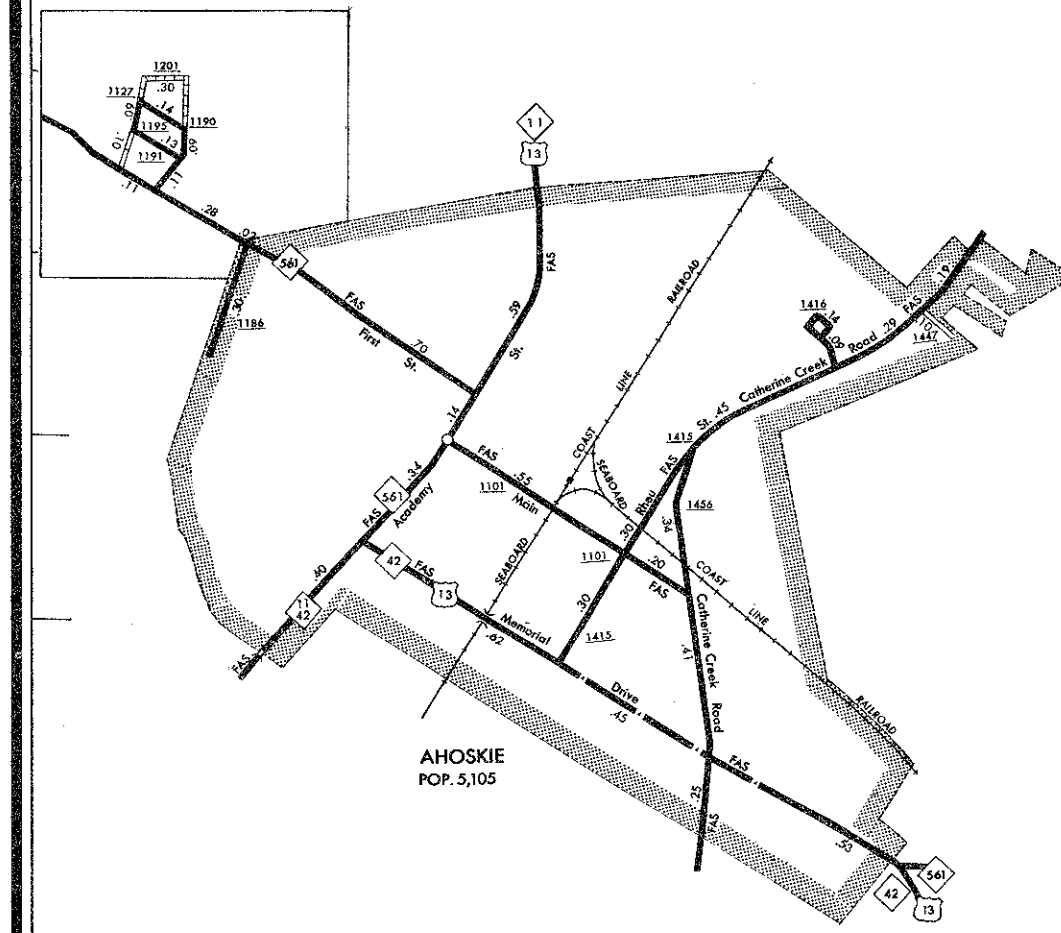


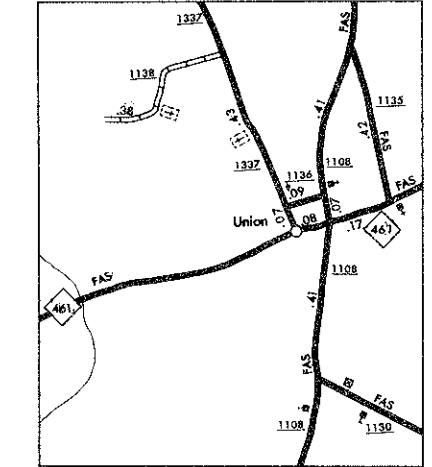
COPIES OF THIS MAP ARE AVAILABLE
TO THE PUBLIC AT A NOMINAL COST
FROM THE
DIVISION OF HIGHWAYS
MARSH, NORTH CAROLINA, 27611

HERTFORD

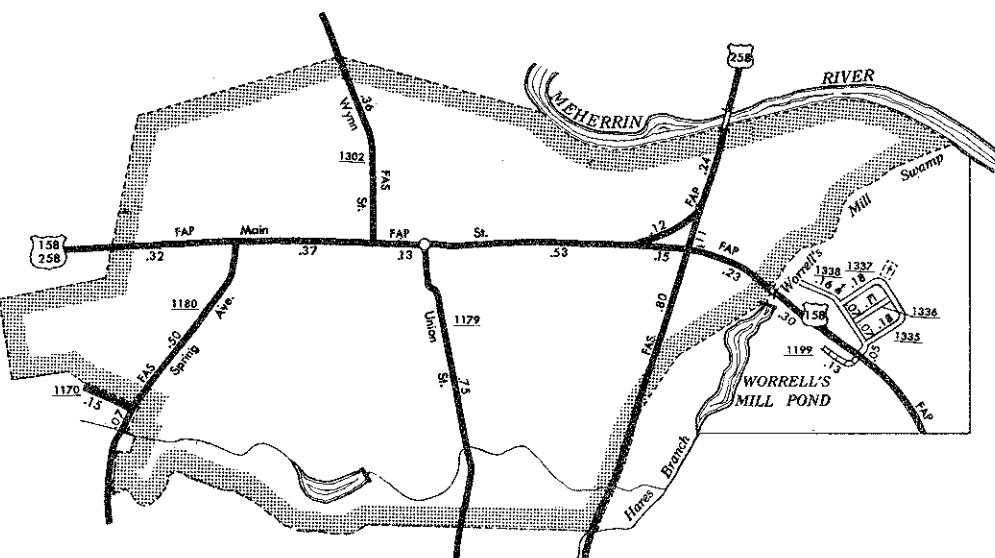
SCALE
1" = 1.00
1" = 1.25
1" = 1.50
1" = 1.75
1" = 2.00
1" = 2.25
1" = 2.50
1" = 2.75
1" = 3.00
1" = 3.25
1" = 3.50
1" = 3.75
1" = 4.00
1" = 4.25
1" = 4.50
1" = 4.75
1" = 5.00
1" = 5.25
1" = 5.50
1" = 5.75
1" = 6.00
1" = 6.25
1" = 6.50
1" = 6.75
1" = 7.00
1" = 7.25
1" = 7.50
1" = 7.75
1" = 8.00
1" = 8.25
1" = 8.50
1" = 8.75
1" = 9.00
1" = 9.25
1" = 9.50
1" = 9.75
1" = 10.00



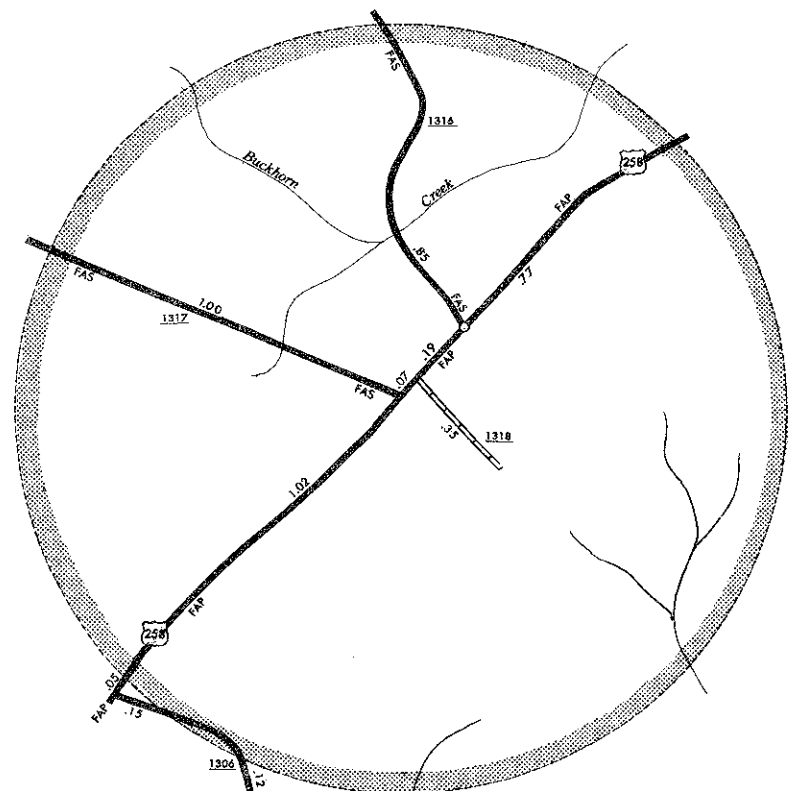
AHOSKIE
POP. 5,105



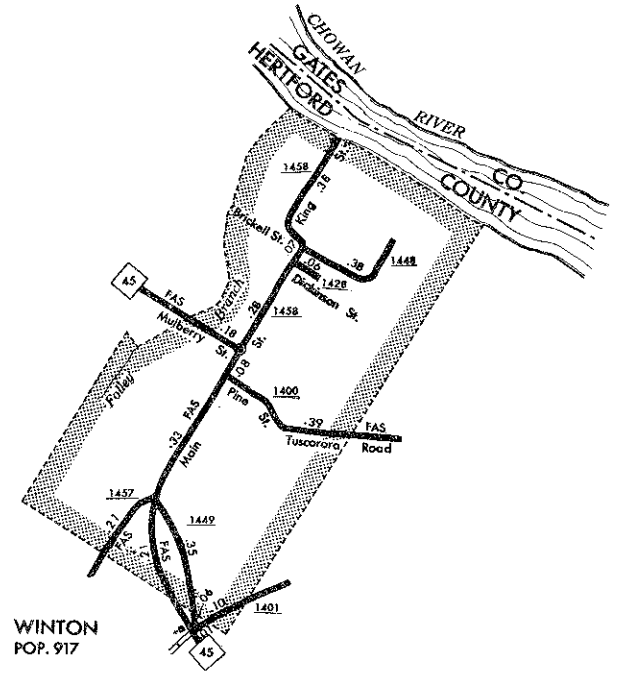
UNION



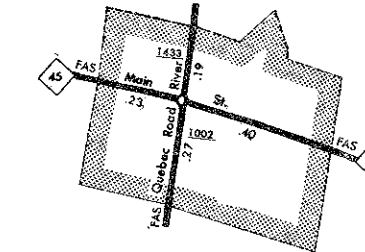
MURFREESBORO
POP. 3,508



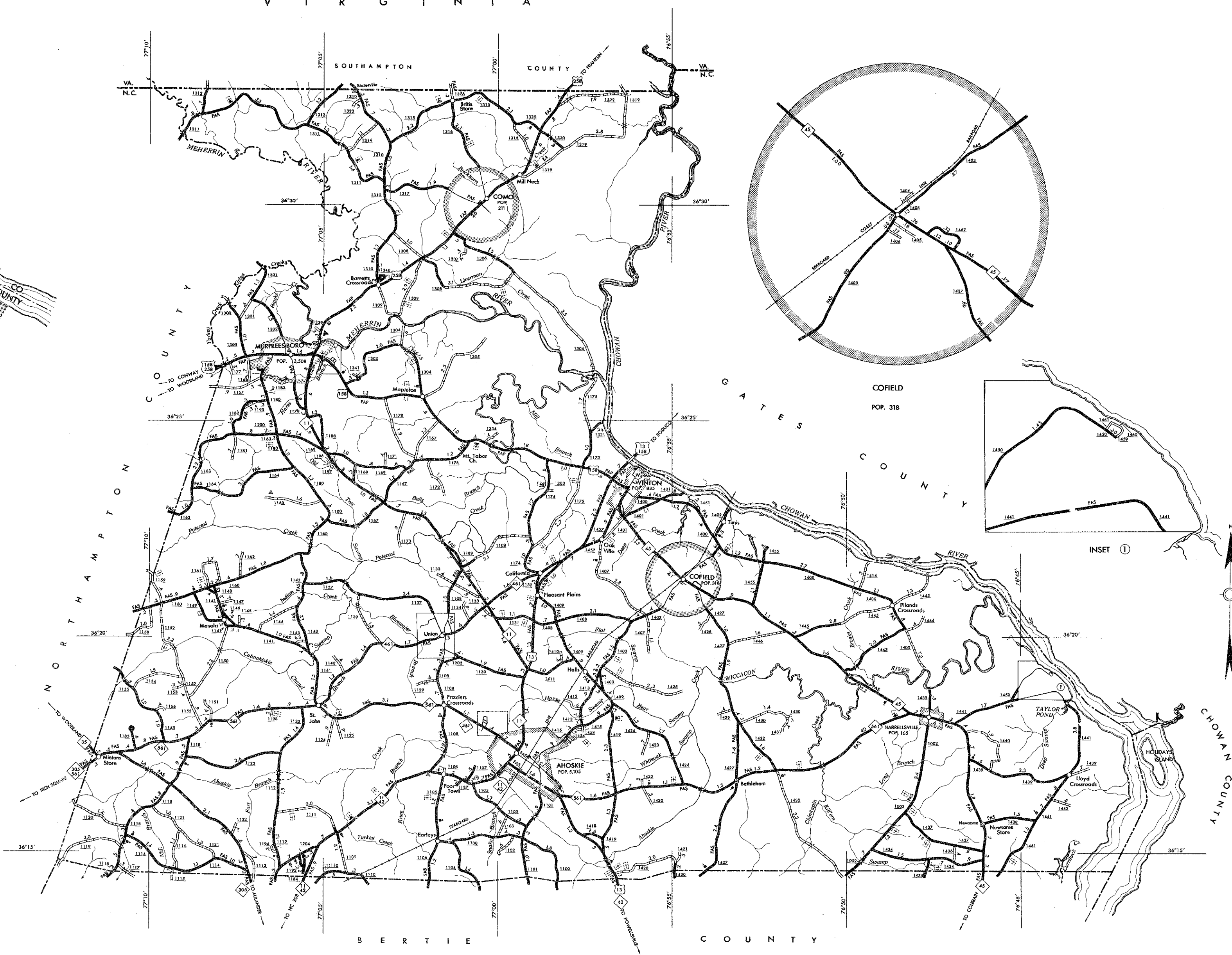
COMO
POP. 211



WINTON
POP. 917



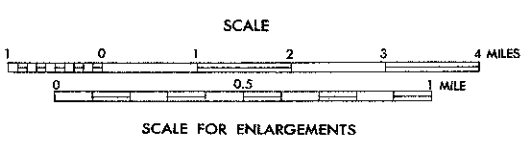
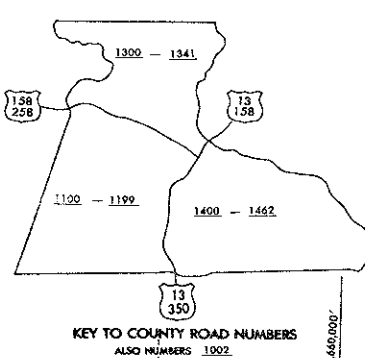
HARRELLSVILLE
POP. 165



HERTFORD COUNTY NORTH CAROLINA

PREPARED BY THE
NORTH CAROLINA DEPARTMENT OF TRANSPORTATION
DIVISION OF HIGHWAYS—PLANNING AND RESEARCH BRANCH
IN COOPERATION WITH THE
U.S. DEPARTMENT OF TRANSPORTATION
FEDERAL HIGHWAY ADMINISTRATION

NOTE: MAP INCLUDES ONLY STATE MAINTAINED ROADS
OR IMPORTANT NON-SYSTEM ROADS.
MILEAGE NOT SHOWN ON FRONTAGE ROADS.
ROADS SHOWN AS OF JAN. 1, 1976



10,000 FOOT GRID BASED ON NORTH CAROLINA PLANE COORDINATE SYSTEM
POLYCONIC PROJECTION