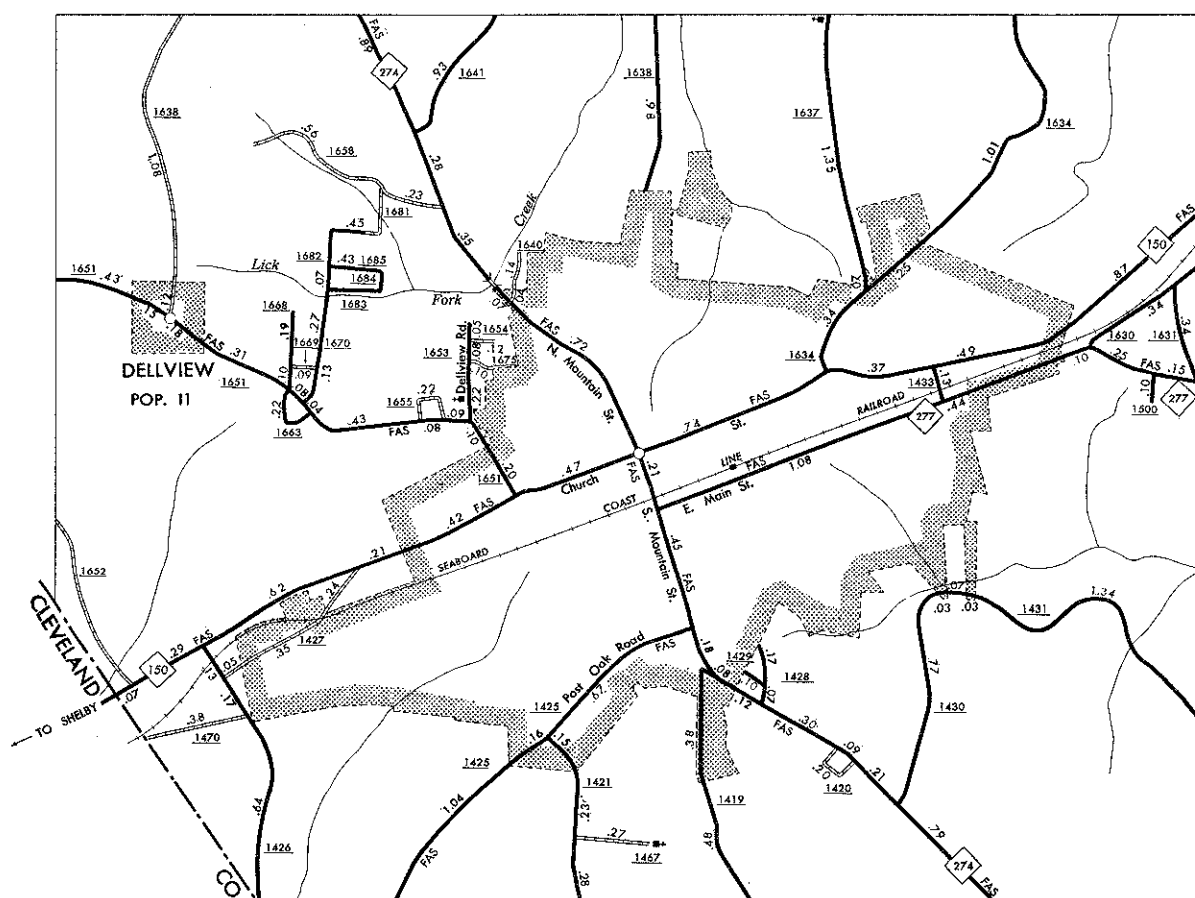
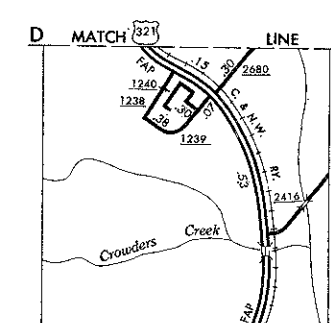


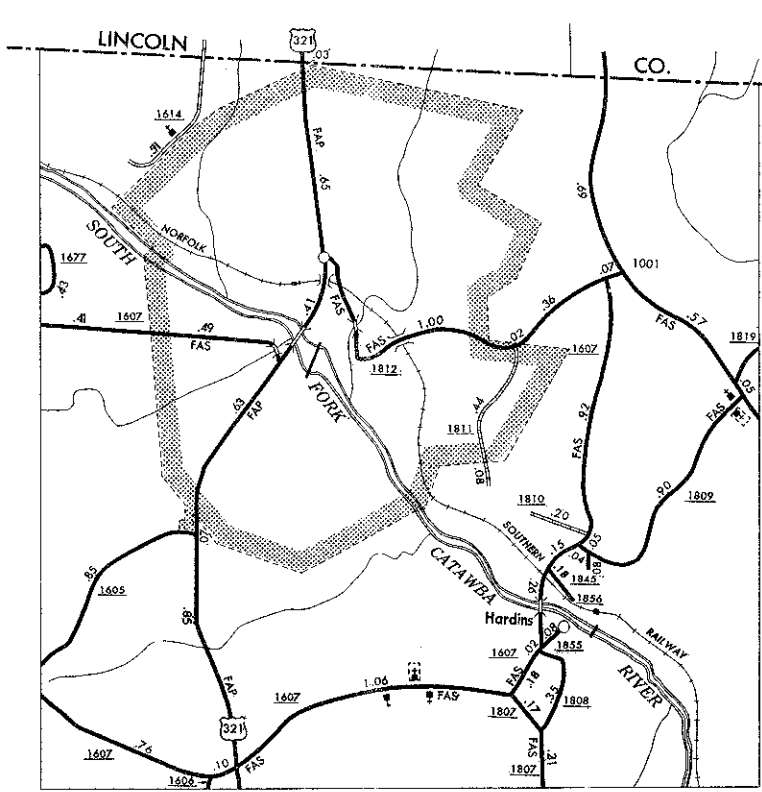
STANLEY  
POP. 2,336



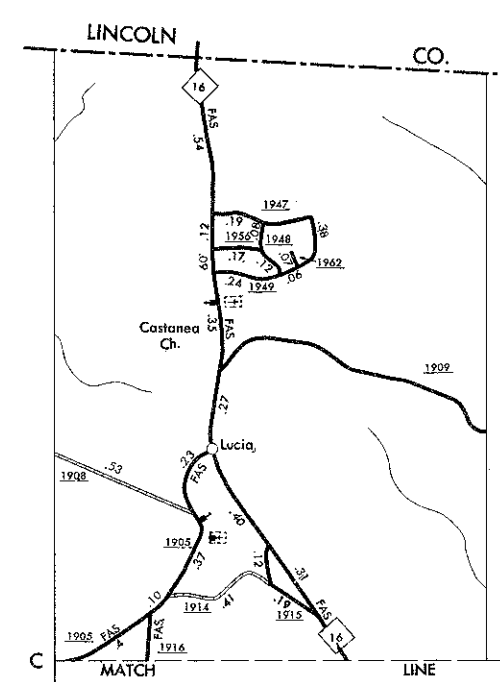
CHERRYVILLE  
POP. 5,238



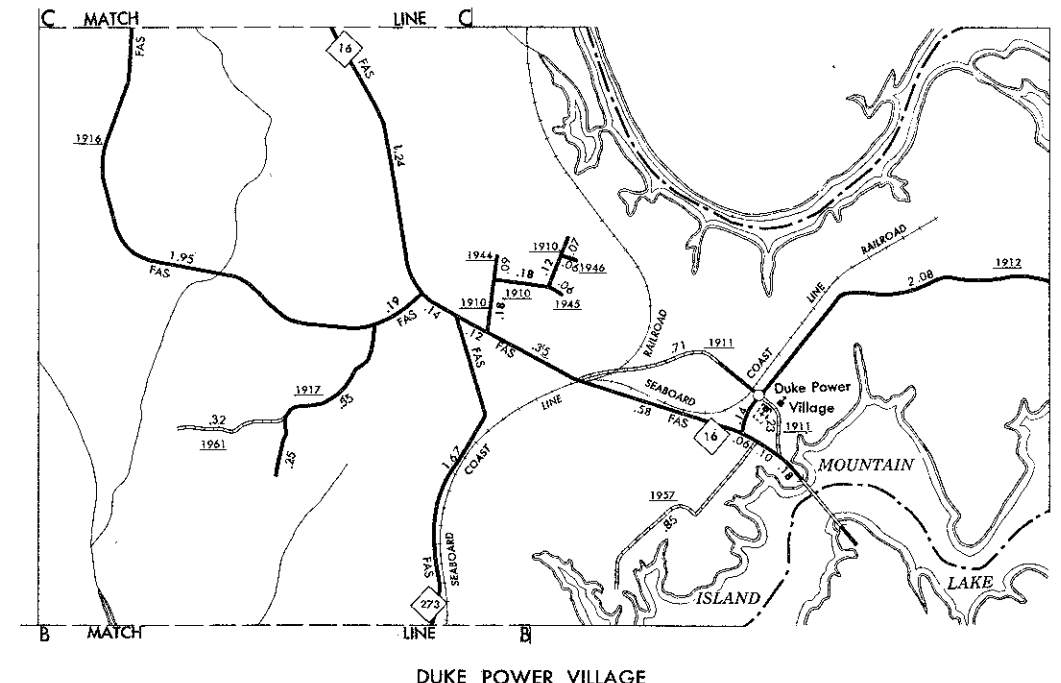
HIGH SHOALS  
POP. 1,200  
(EST. 1972)



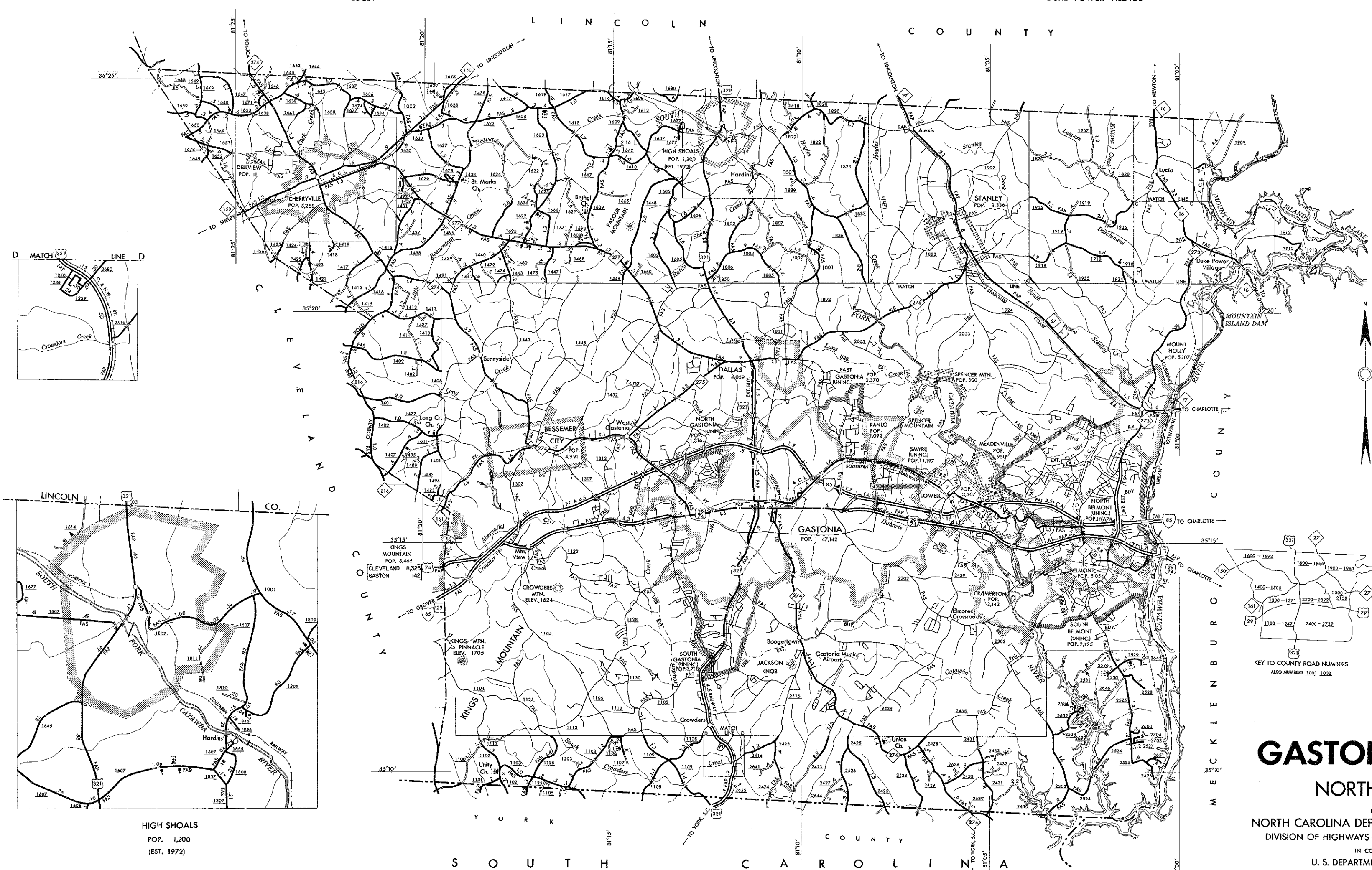
BESSEMER  
POP. 1,200  
(EST. 1972)



LUCIA

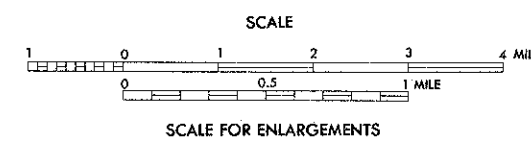


DUKE POWER VILLAGE



# GASTON COUNTY NORTH CAROLINA

PREPARED BY THE  
NORTH CAROLINA DEPARTMENT OF TRANSPORTATION  
DIVISION OF HIGHWAYS—PLANNING AND RESEARCH BRANCH  
IN COOPERATION WITH THE  
U. S. DEPARTMENT OF TRANSPORTATION  
FEDERAL HIGHWAY ADMINISTRATION



NOTE: MAP INCLUDES ONLY STATE MAINTAINED ROADS  
OR IMPORTANT NON-STATE MAINTAINED ROADS.  
MILEAGE NOT SHOWN ON FRONTAGE ROADS.  
ROADS SHOWN AS OF JAN. 1, 1976

