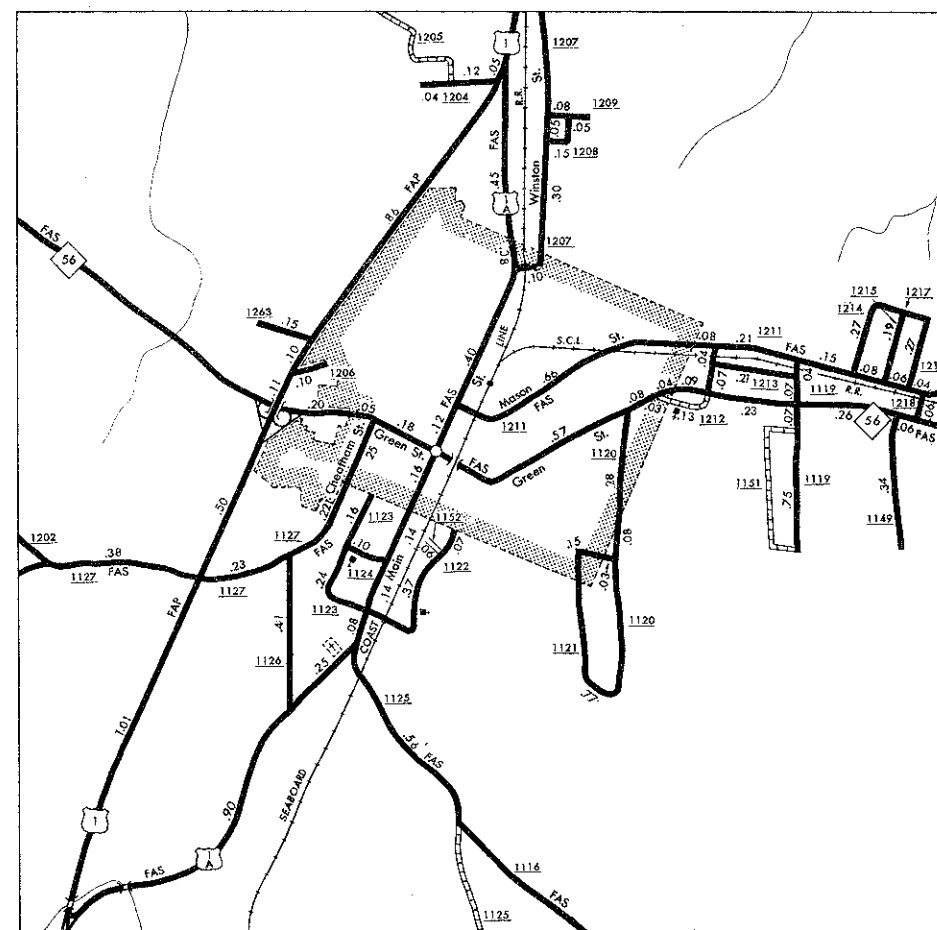
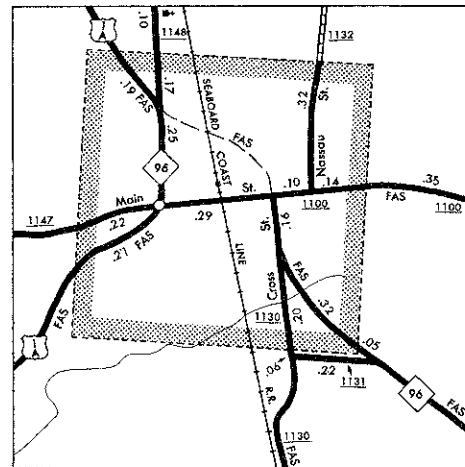


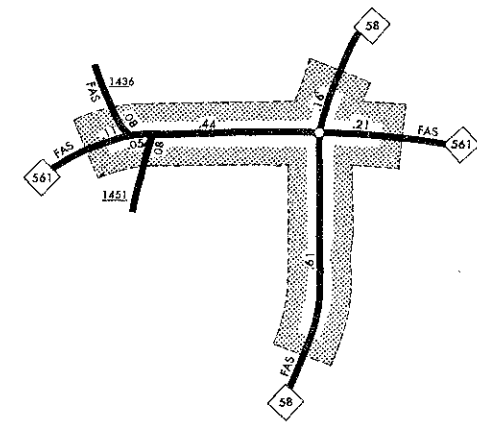
LOUISBURG
POP. 2,941



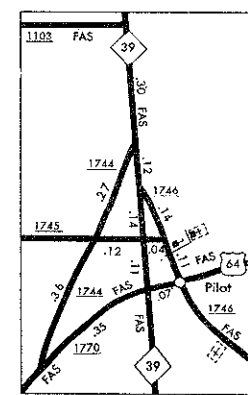
FRANKLINTON
POP. 1,459



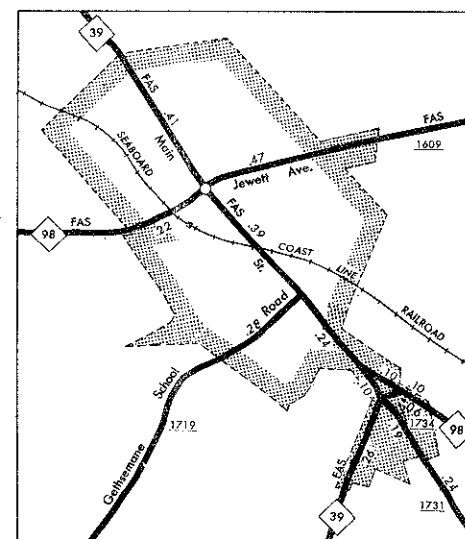
YOUNGVILLE
POP. 555



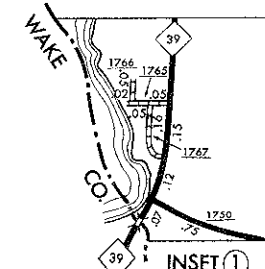
CENTERVILLE
POP. 123



PILOT



BUNN
POP. 284



INSET 1

GRANVILLE

WAKE

WOOD

VANCE

JOHNSTON

WARREN

HAIR

JOHNSTON

JOHNSTON

JOHNSTON

JOHNSTON

JOHNSTON

JOHNSTON

JOHNSTON

JOHNSTON

JOHNSTON

JOHNSTON

JOHNSTON

JOHNSTON

JOHNSTON

JOHNSTON

JOHNSTON

JOHNSTON

JOHNSTON

JOHNSTON

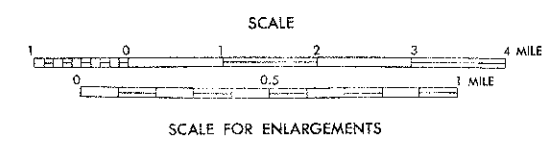
JOHNSTON

JOHNSTON

FRANKLIN COUNTY

NORTH CAROLINA

PREPARED BY THE
NORTH CAROLINA DEPARTMENT OF TRANSPORTATION
DIVISION OF HIGHWAYS—PLANNING AND RESEARCH BRANCH
IN COOPERATION WITH THE
U.S. DEPARTMENT OF TRANSPORTATION
FEDERAL HIGHWAY ADMINISTRATION



SCALE FOR ENLARGEMENTS
10,000 FOOT GRID BASED ON NORTH CAROLINA PLANE COORDINATE SYSTEM
POLYCONIC PROJECTION