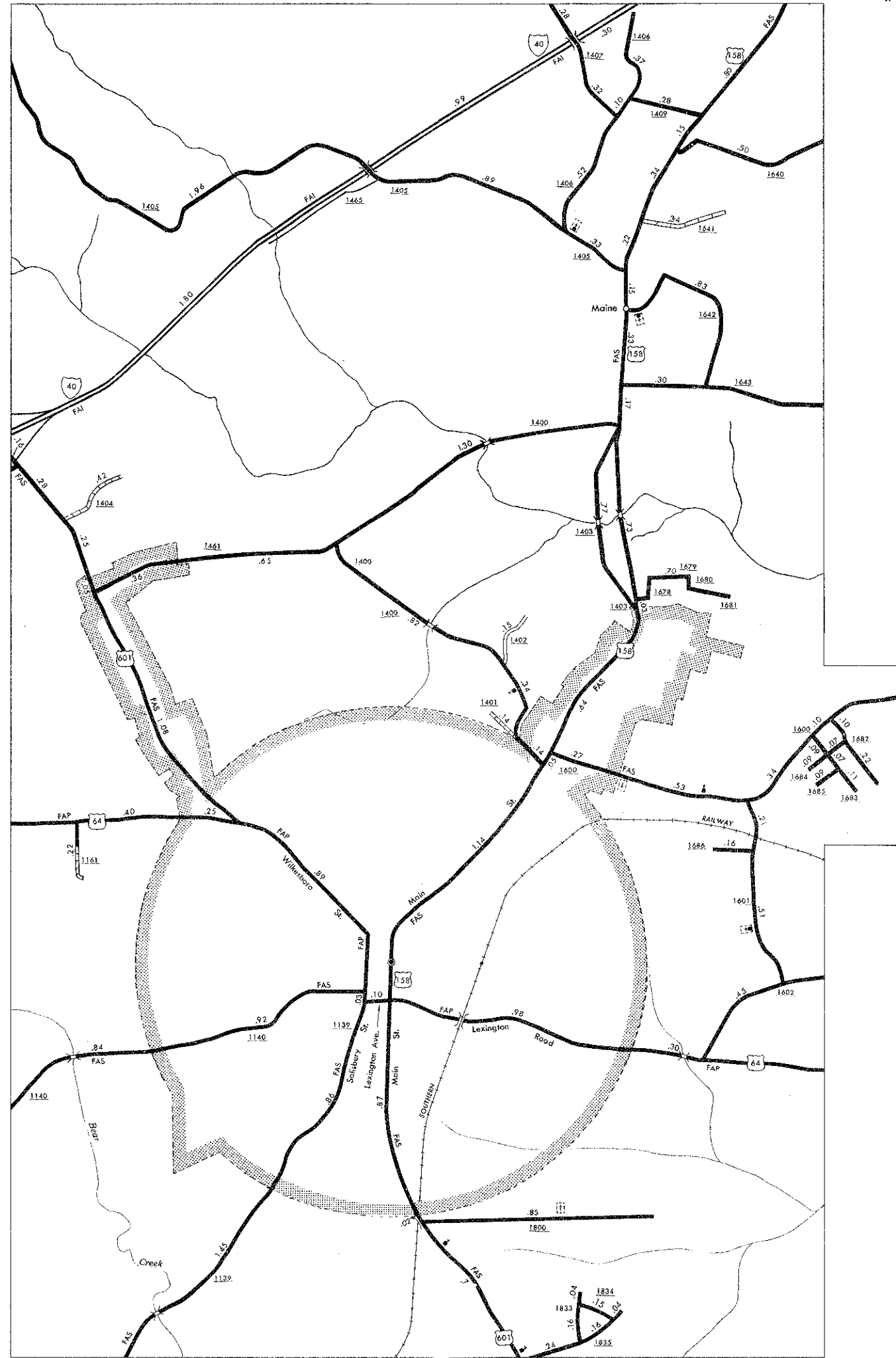


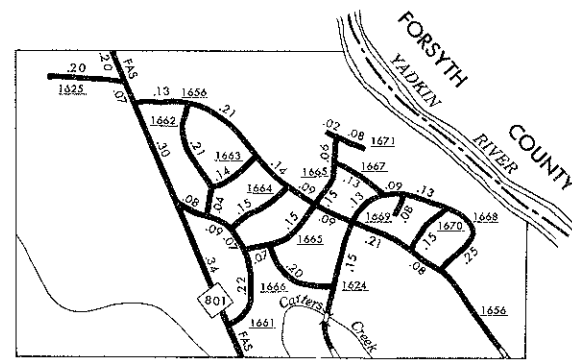
COPIES OF THIS MAP ARE AVAILABLE  
TO THE PUBLIC AT A NOMINAL COST  
ADDRESS: DIVISION OF HIGHWAYS  
RALEIGH, NORTH CAROLINA, 27611

DAVIE

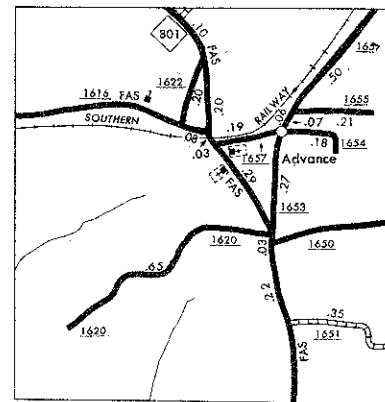
REVISED
1 - 1-64
2 - 1-64
3 - 1-64
4 - 1-64
5 - 1-64
6 - 1-64
7 - 1-64
8 - 1-64
9 - 1-64
10 - 1-64
11 - 1-64
12 - 1-64
13 - 1-64
14 - 1-64
15 - 1-64
16 - 1-64
17 - 1-64
18 - 1-64
19 - 1-64
20 - 1-64
21 - 1-64
22 - 1-64
23 - 1-64
24 - 1-64
25 - 1-64
26 - 1-64
27 - 1-64
28 - 1-64
29 - 1-64
30 - 1-64
31 - 1-64
32 - 1-64
33 - 1-64
34 - 1-64
35 - 1-64
36 - 1-64
37 - 1-64
38 - 1-64
39 - 1-64
40 - 1-64
41 - 1-64
42 - 1-64
43 - 1-64
44 - 1-64
45 - 1-64
46 - 1-64
47 - 1-64
48 - 1-64
49 - 1-64
50 - 1-64
51 - 1-64
52 - 1-64
53 - 1-64
54 - 1-64
55 - 1-64
56 - 1-64
57 - 1-64
58 - 1-64
59 - 1-64
60 - 1-64
61 - 1-64
62 - 1-64
63 - 1-64
64 - 1-64
65 - 1-64
66 - 1-64
67 - 1-64
68 - 1-64
69 - 1-64
70 - 1-64
71 - 1-64
72 - 1-64
73 - 1-64
74 - 1-64
75 - 1-64
76 - 1-64
77 - 1-64
78 - 1-64
79 - 1-64
80 - 1-64
81 - 1-64
82 - 1-64
83 - 1-64
84 - 1-64
85 - 1-64
86 - 1-64
87 - 1-64
88 - 1-64
89 - 1-64
90 - 1-64
91 - 1-64
92 - 1-64
93 - 1-64
94 - 1-64
95 - 1-64
96 - 1-64
97 - 1-64
98 - 1-64
99 - 1-64
100 - 1-64



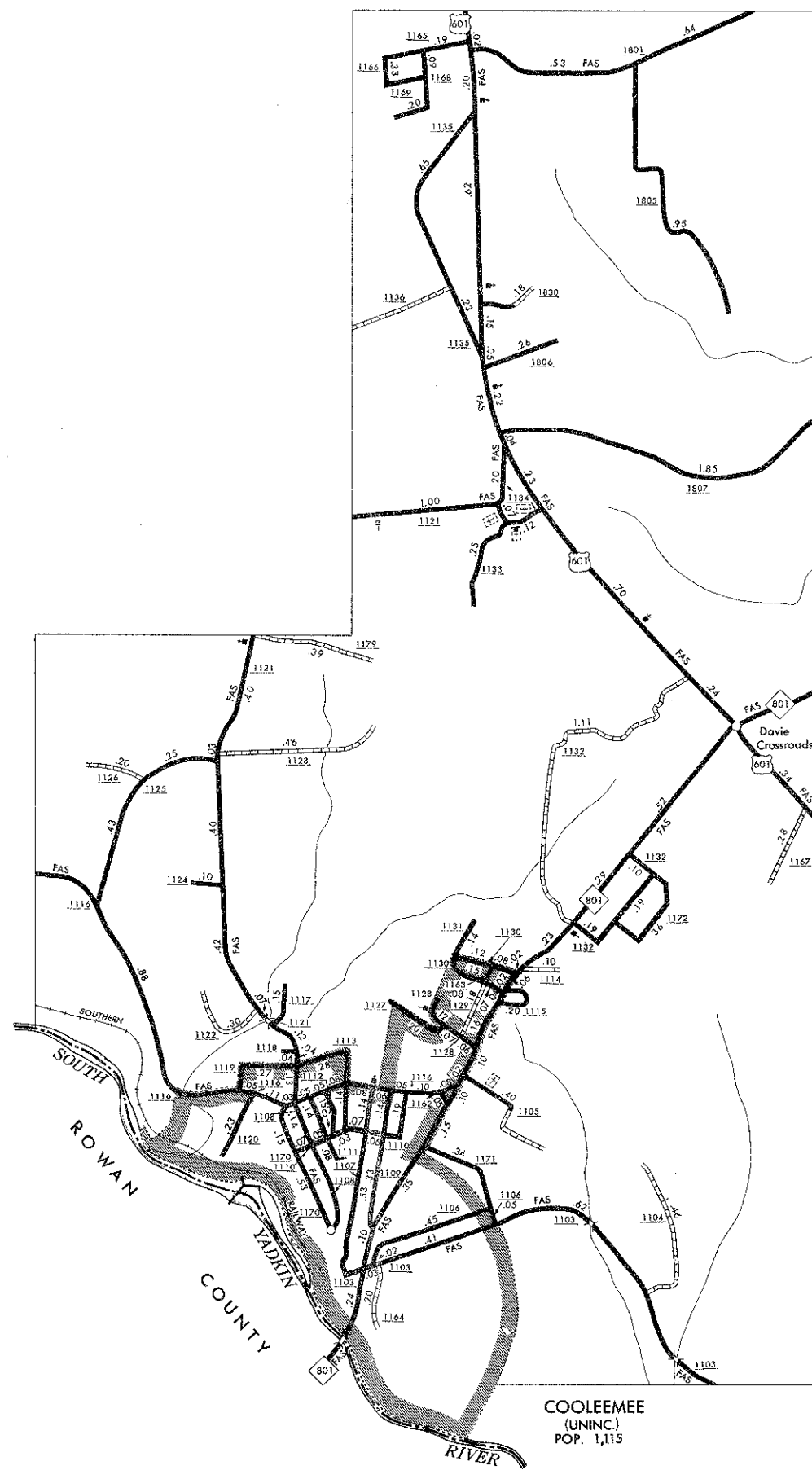
MOCKVILLE  
POP. 2,229



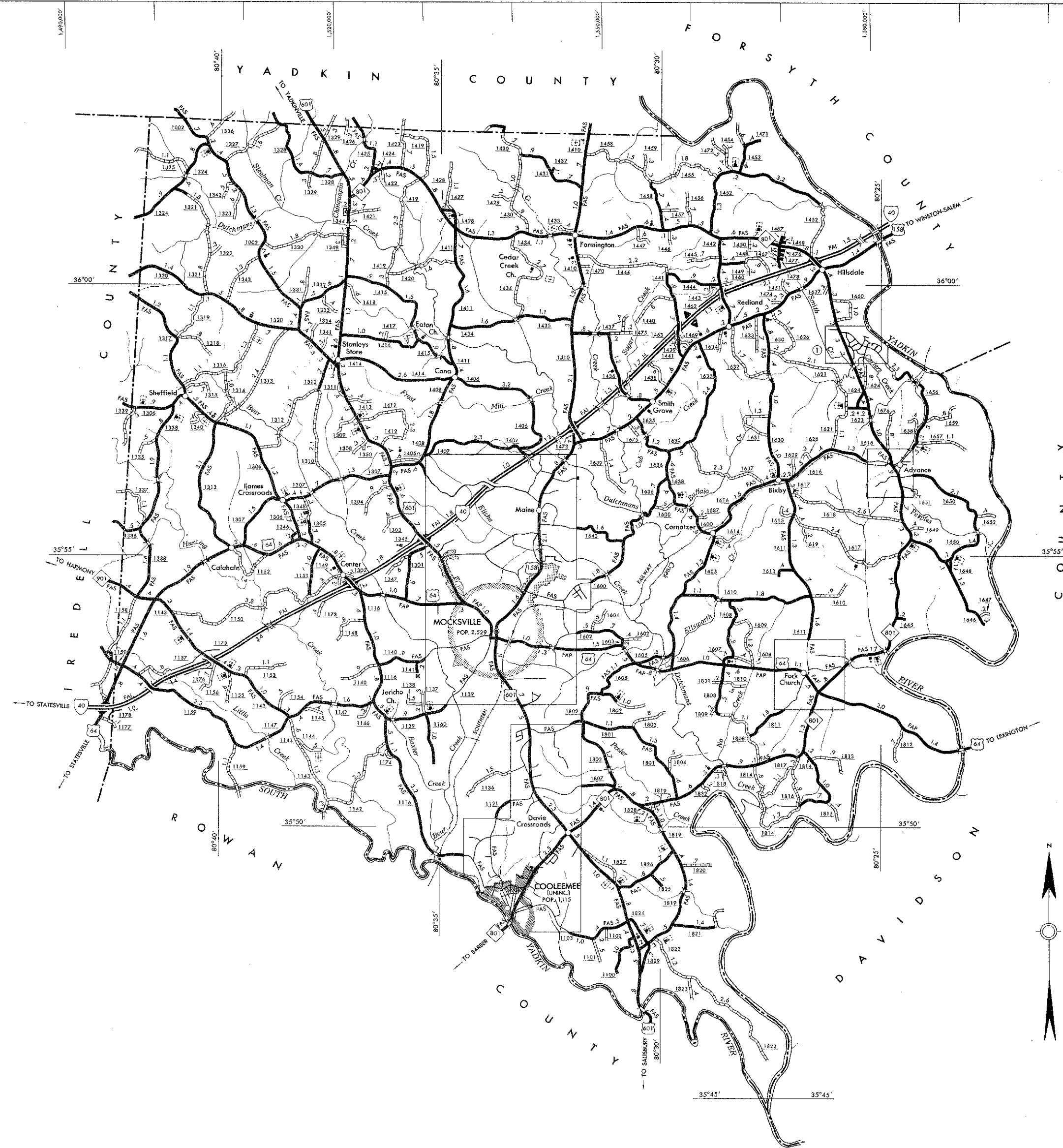
INSET ①



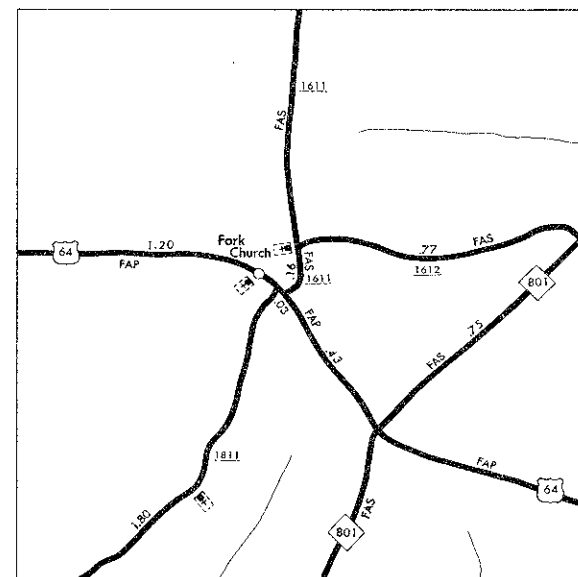
ADVANCE



COOLEEMEE  
(UNINC.)  
POP. 1,115

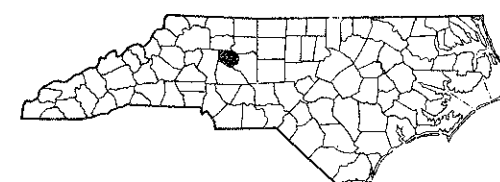


FORK CHURCH



KEY TO COUNTY ROAD NUMBERS  
ALSO NUMBERS 1002

NOTE: MAP INCLUDES ONLY STATE MAINTAINED ROADS  
OR IMPORTANT NON-SYSTEM ROADS.  
MILEAGE NOT SHOWN ON FRONTAGE ROADS.  
ROADS SHOWN AS OF JAN. 1, 1970.



## DAVIE COUNTY NORTH CAROLINA

PREPARED BY THE  
NORTH CAROLINA DEPARTMENT OF TRANSPORTATION  
DIVISION OF HIGHWAYS—PLANNING AND RESEARCH BRANCH  
IN COOPERATION WITH THE  
U. S. DEPARTMENT OF TRANSPORTATION  
FEDERAL HIGHWAY ADMINISTRATION

SCALE  
1" = 1 MILE  
0 1 2 3 4 MILES  
0 1 2 3 4 KILOMETERS  
SCALE FOR ENLARGEMENTS

13,000 FOOT GRID BASED ON NORTH CAROLINA PLANE COORDINATE SYSTEM  
POLYCONIC PROJECTION

SHEET 1 OF 1