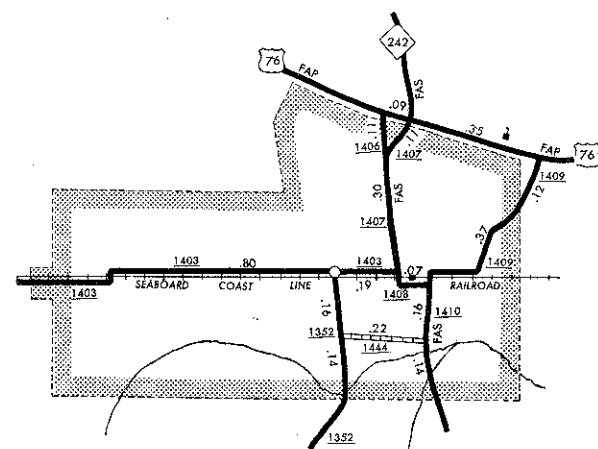
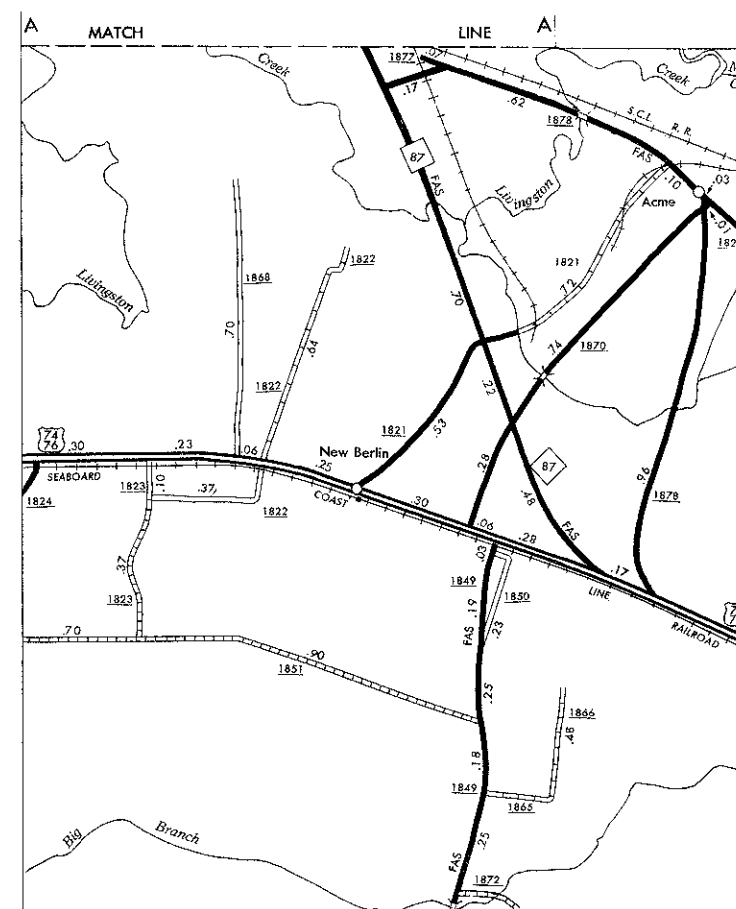


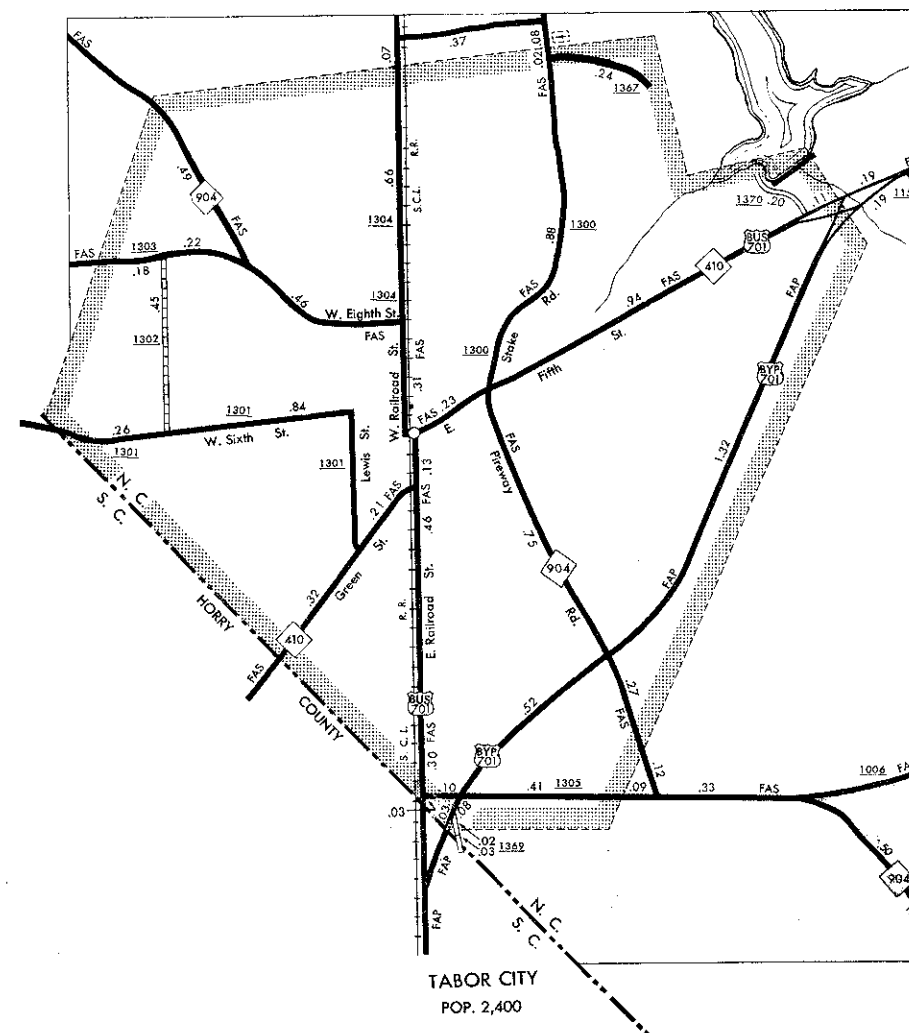
RIEGELWOOD



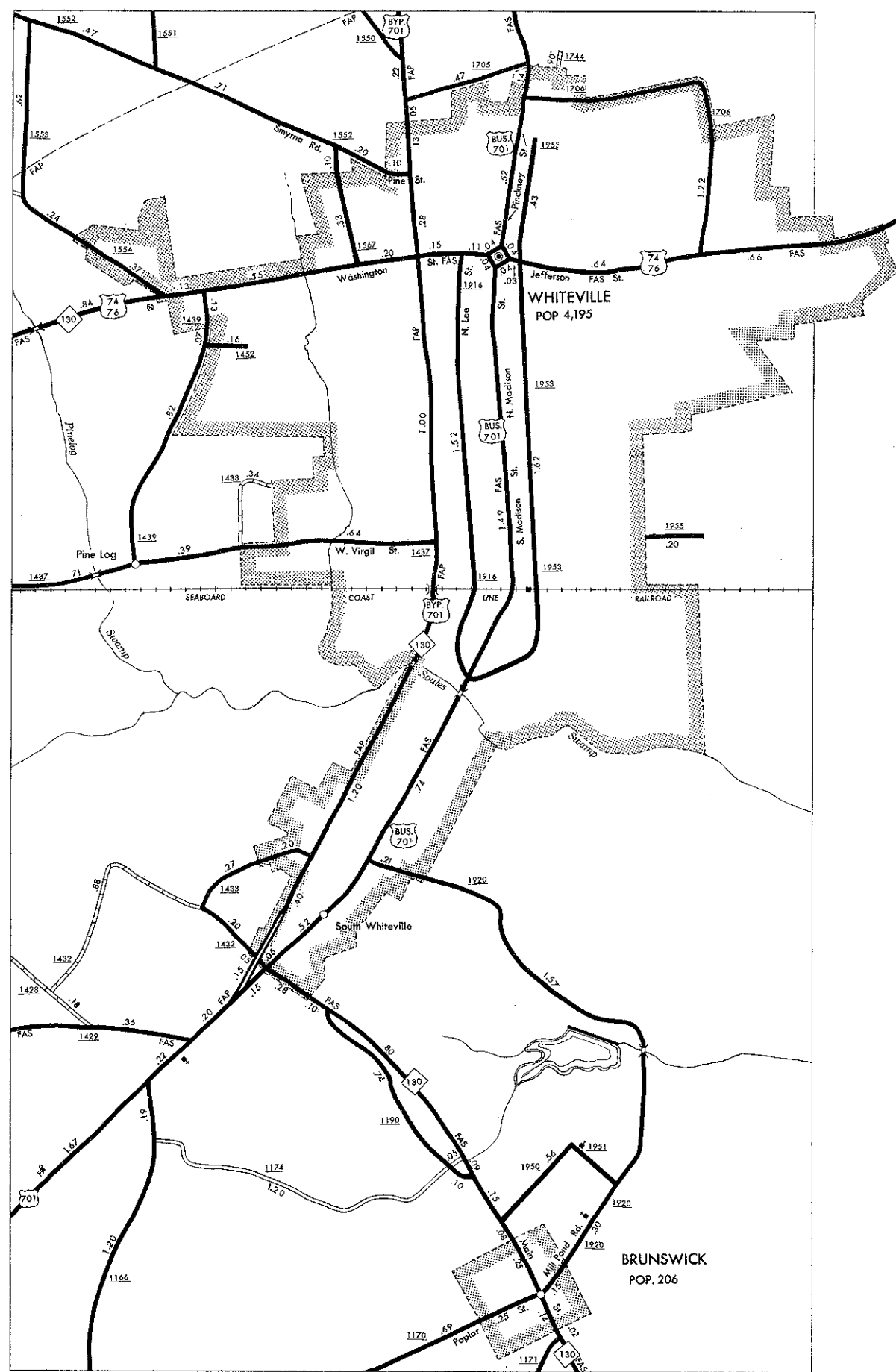
CERRO GORDO
POP. 184



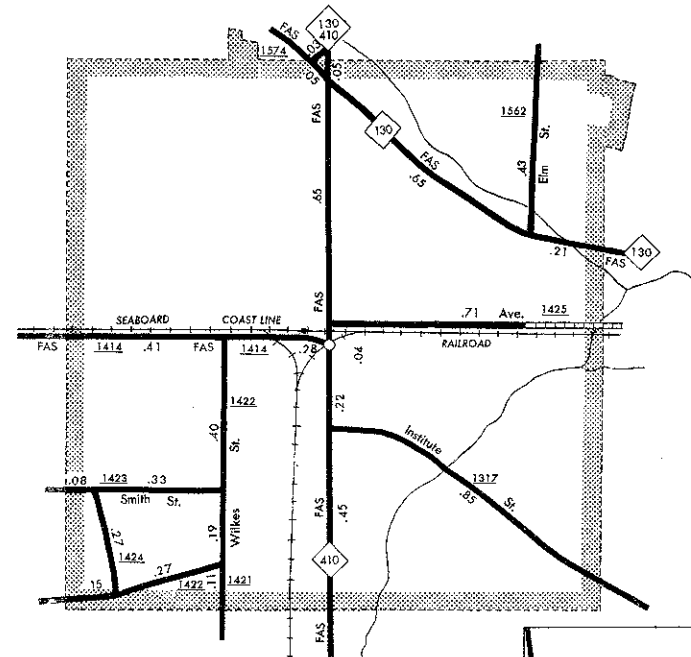
NEW BERLIN - ACME



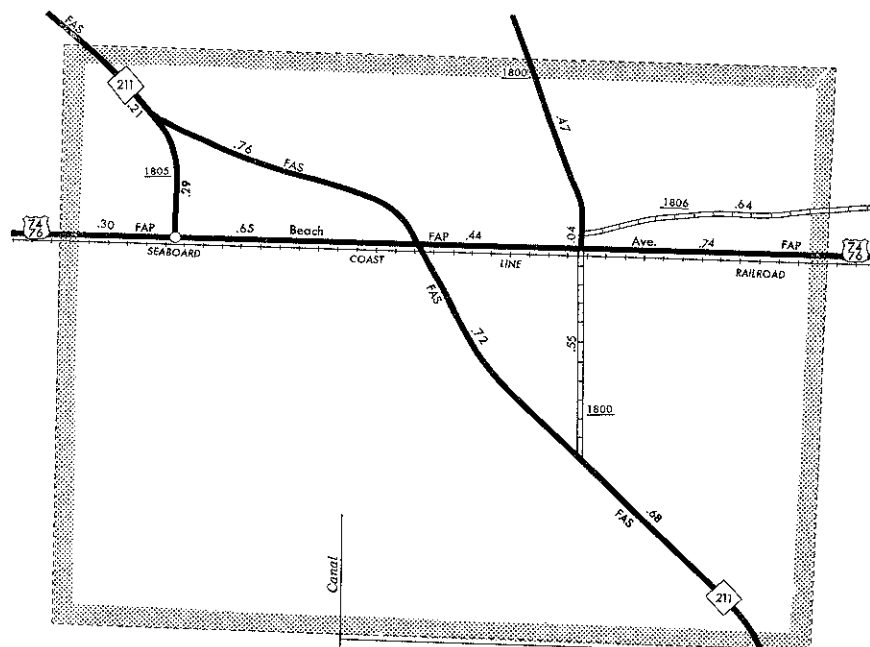
TABOR CITY
POP. 2,400



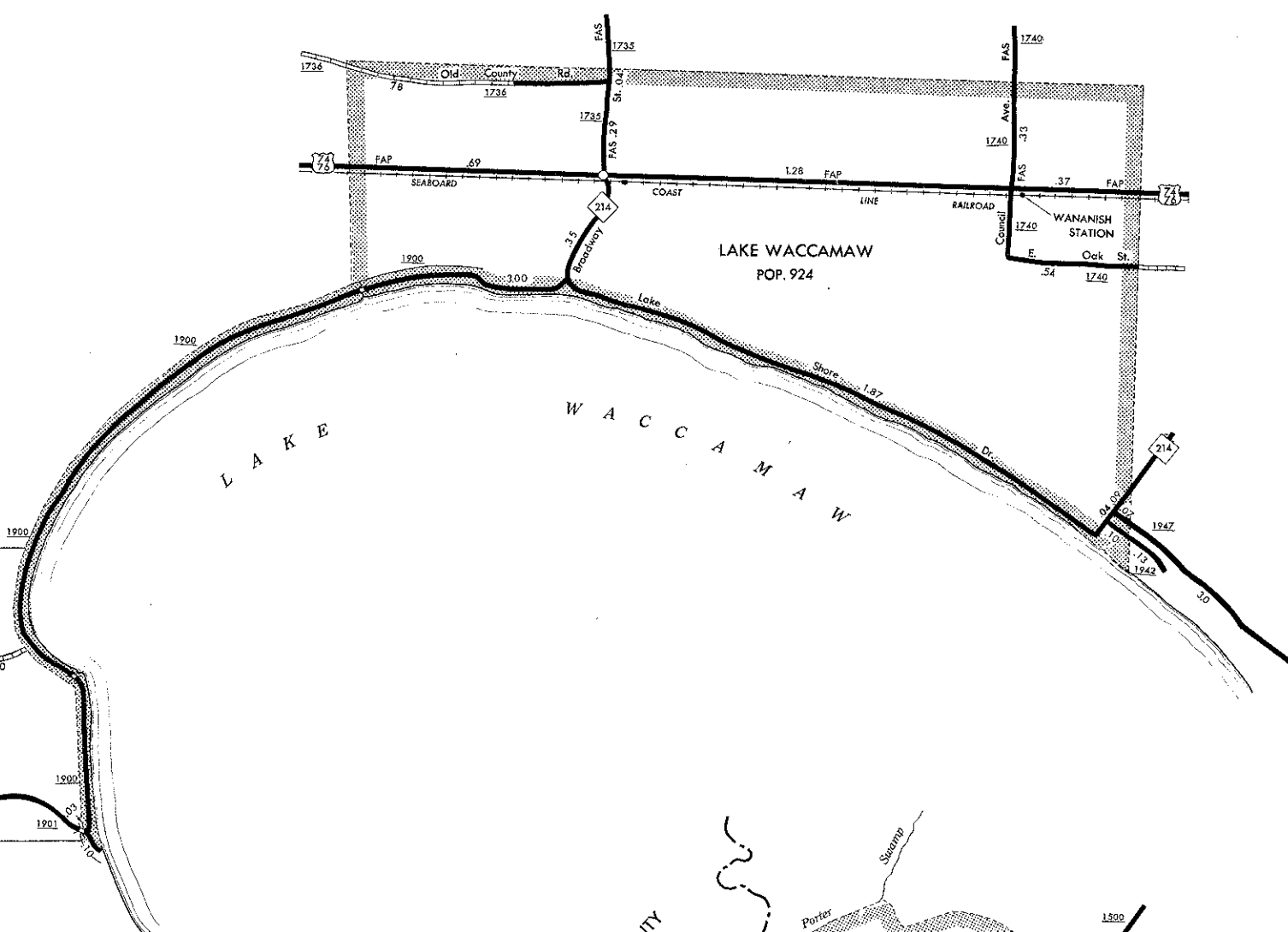
WHITEVILLE - BRUNSWICK



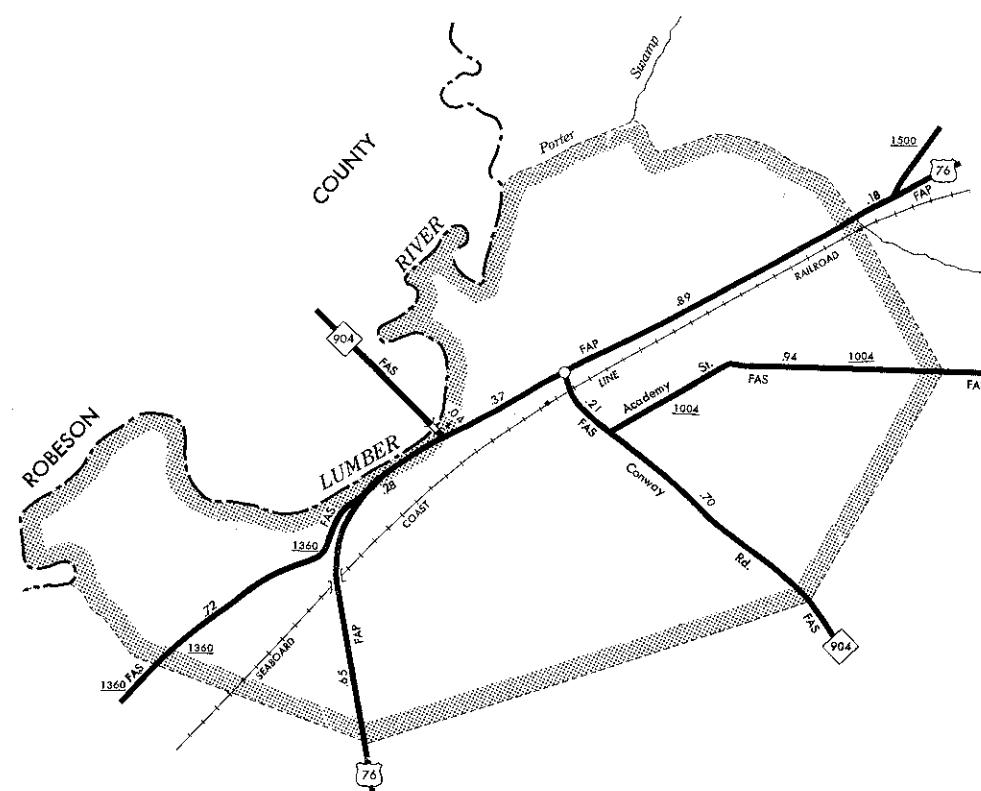
CHADBOURN
2,823



BOLTON
POP. 534

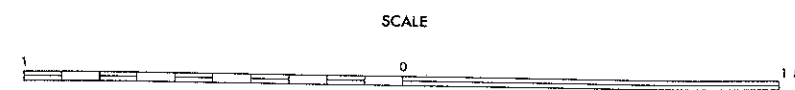
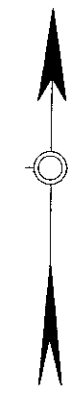


LAKE WACCAMAW
POP. 924



FAIR BLUFF
POP. 1,039

ENLARGED MUNICIPAL AND SUBURBAN AREAS
COLUMBUS COUNTY
NORTH CAROLINA
PREPARED BY THE
NORTH CAROLINA DEPARTMENT OF TRANSPORTATION
DIVISION OF HIGHWAYS—PLANNING AND RESEARCH BRANCH
IN COOPERATION WITH THE
U.S. DEPARTMENT OF TRANSPORTATION
FEDERAL HIGHWAY ADMINISTRATION



POLYCONIC PROJECTION

SHEET 2 OF 2

COLUMBUS SUP.
COPIES OF THIS MAP ARE AVAILABLE
FROM THE
NORTH CAROLINA DEPARTMENT OF TRANSPORTATION
DIVISION OF HIGHWAYS
ADDRESS:
RALEIGH, NORTH CAROLINA, 27611

REVISED	DATE
1-1-41	
1-1-44	
1-1-46	
1-1-48	
1-1-50	
1-1-52	
1-1-54	
1-1-56	
1-1-58	
1-1-60	
1-1-62	
1-1-64	
1-1-66	
1-1-68	
1-1-70	
1-1-72	
1-1-74	
1-1-76	