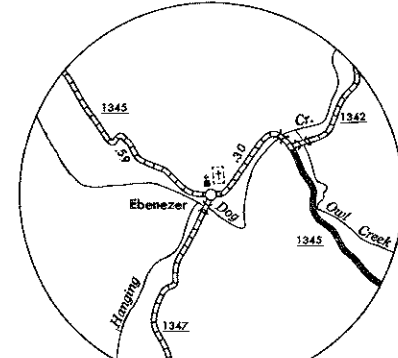
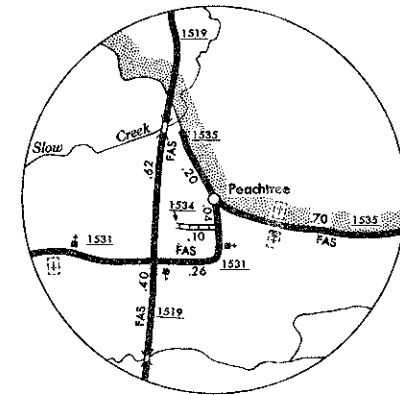


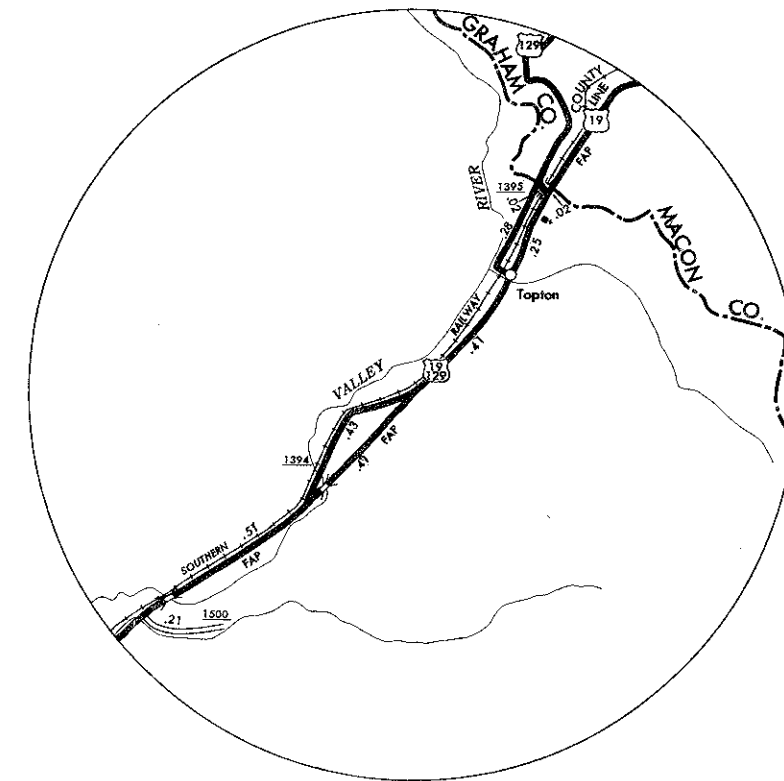
CULBERSON



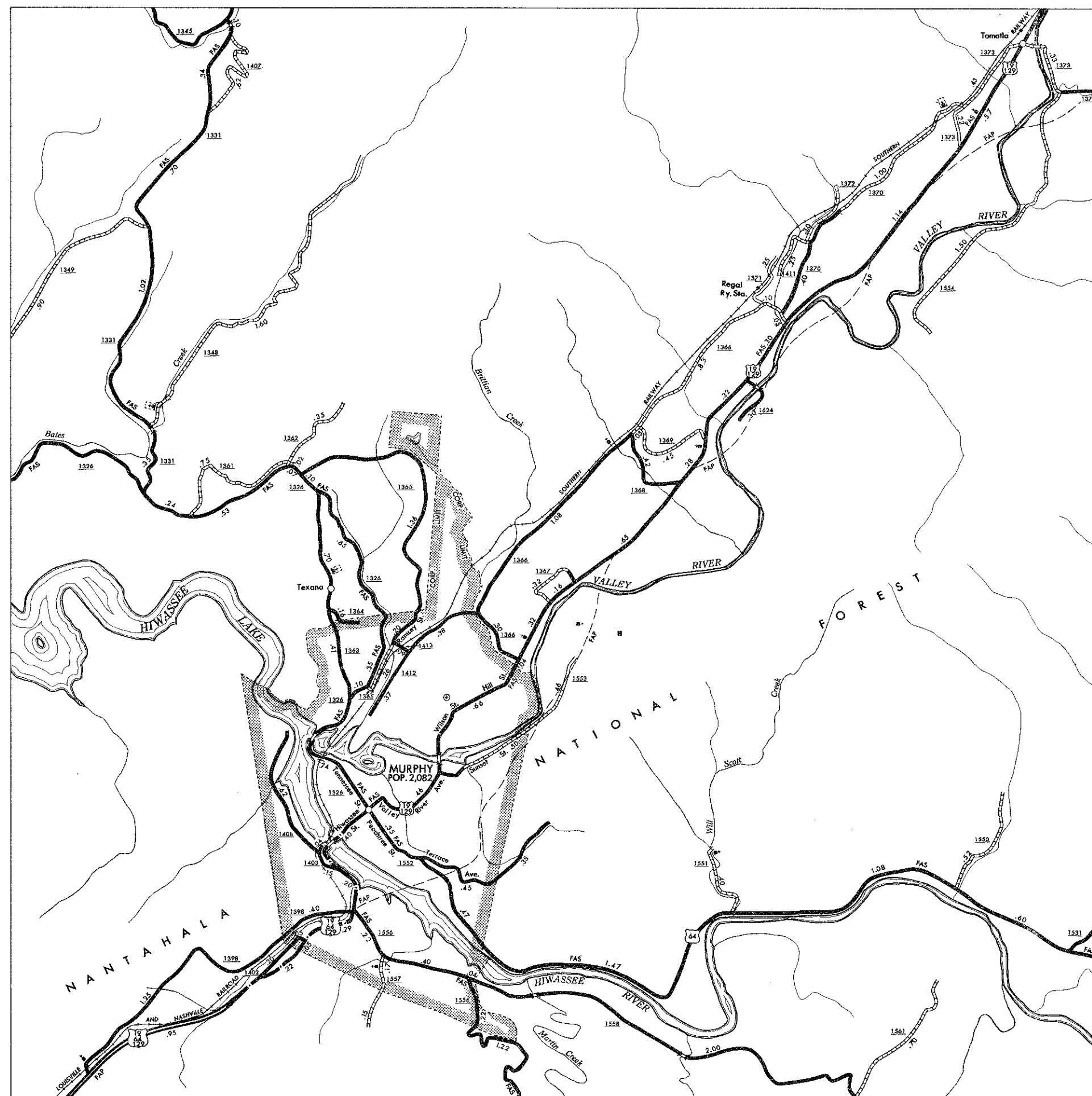
EBENEZER



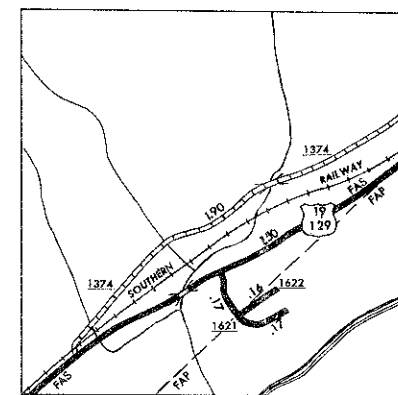
PEACHTREE



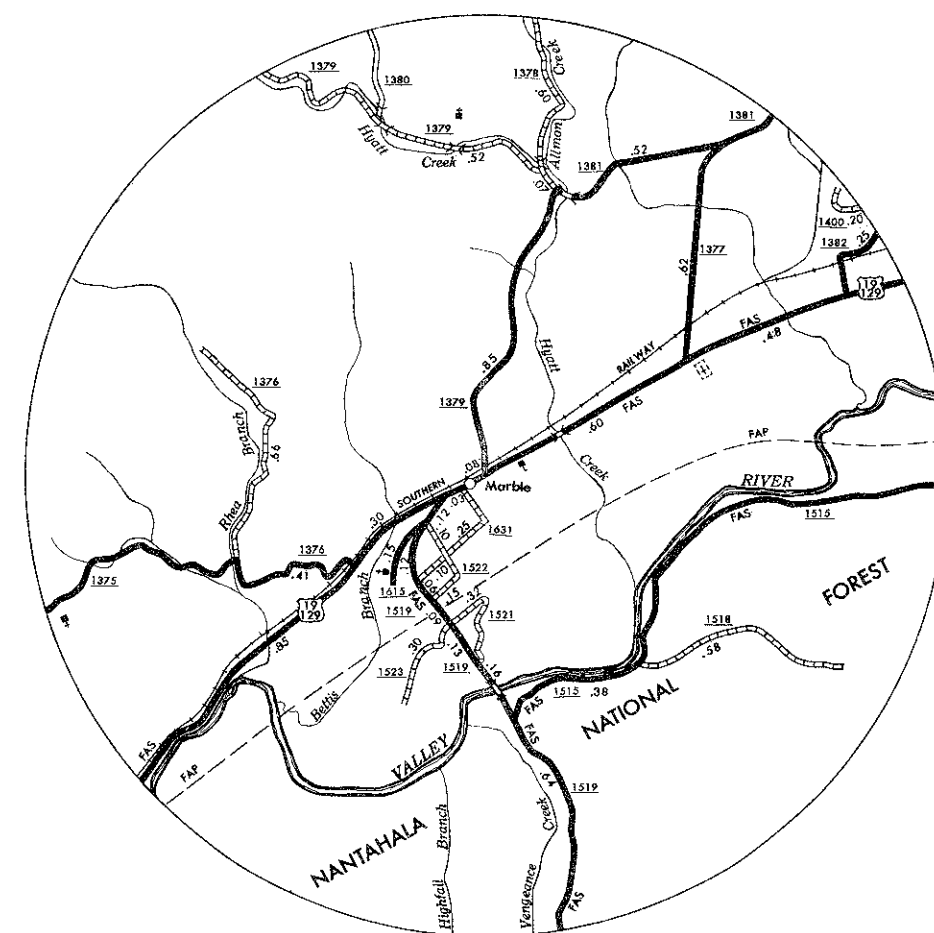
TOPTON



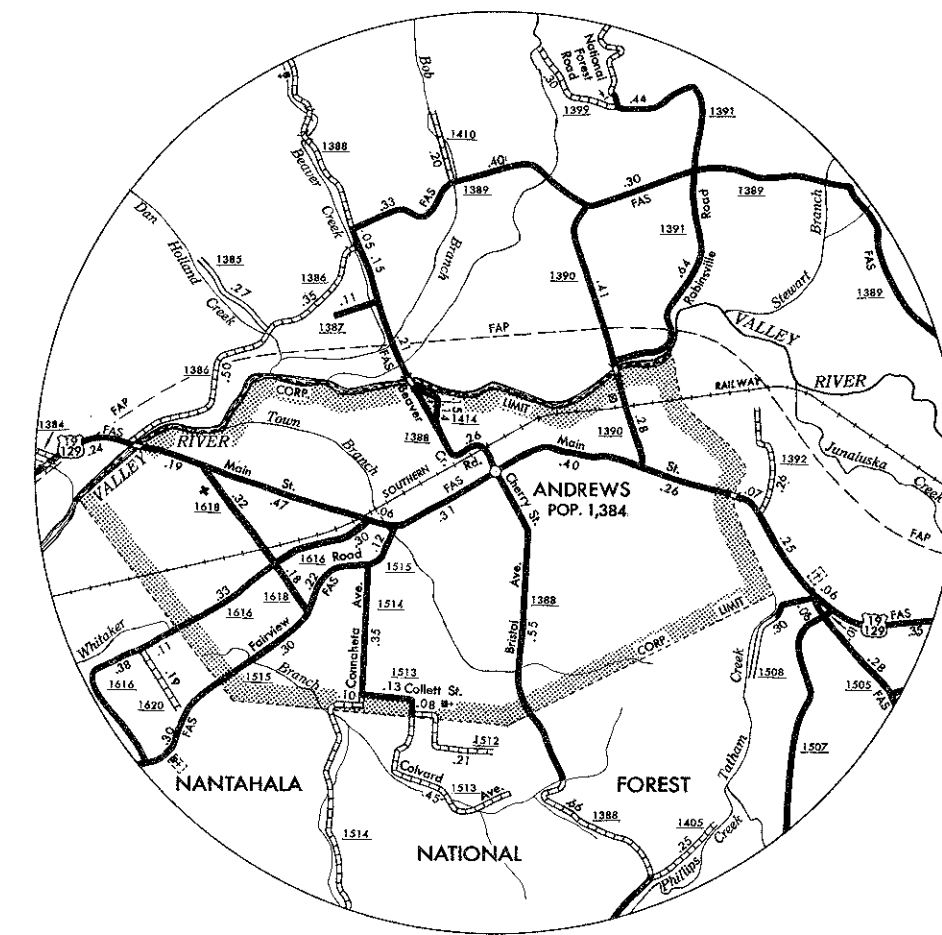
MURPHY



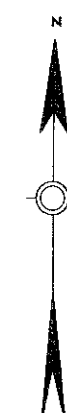
INSET 1



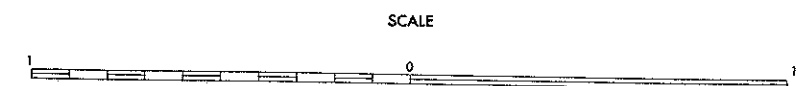
MARBLE



ANDREWS



ENLARGED MUNICIPAL AND SUBURBAN AREAS
CHEROKEE COUNTY
NORTH CAROLINA
PREPARED BY THE
NORTH CAROLINA DEPARTMENT OF TRANSPORTATION
DIVISION OF HIGHWAYS—PLANNING AND RESEARCH BRANCH
IN COOPERATION WITH THE
U.S. DEPARTMENT OF TRANSPORTATION
FEDERAL HIGHWAY ADMINISTRATION



POLYCONIC PROJECTION

SHEET 2 OF 2

COPY OF THIS MAP ARE AVAILABLE
FROM THE
NORTH CAROLINA DEPARTMENT OF TRANSPORTATION
DIVISION OF HIGHWAYS
ADDRESS:
Raleigh, North Carolina, 27601

CHEROKEE SUP.