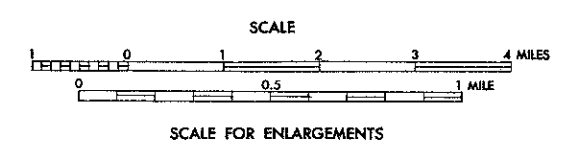


- LEGEND**
- PRIMITIVE OR UNIMPROVED ROAD
  - GRAVEL OR DIRT ROAD
  - SOIL, GRAVEL OR STONE SURFACED ROAD
  - HARD SURFACED ROAD
  - 4 LANE UNIMPROVED HIGHWAY
  - DIVIDED HIGHWAY
  - HIGHWAY WITH FRONTAGE ROADS
  - FULL CONTROL ACCESS
  - FEDERAL AID INTERSTATE ROAD
  - FEDERAL AID PRIMARY ROAD
  - FEDERAL AID SECONDARY ROAD
  - NON-SYSTEM ROAD
  - PROPOSED LOCATION
  - INTERSECTION DISTANCE
  - TRAFFIC CIRCLE
  - HIGHWAY INTERCHANGE
  - DETAILED HIGHWAY INTERCHANGE
  - INTERSTATE HIGHWAY
  - U.S. NUMBERED HIGHWAY
  - N.C. NUMBERED HIGHWAY
  - SECONDARY ROAD NUMBERS
  - UNDERGROUND CABLE
  - RAILROAD, ANY NUMBER OF TRACKS
  - RAILROAD, ANY NUMBER OF TRACKS USED BY SINGLE OPERATING COMPANY
  - RAILROAD, ANY NUMBER OF TRACKS USED BY MORE THAN ONE OPERATING COMPANY ON SAME OR ADJACENT RIGHTS-OF-WAY
  - RAILROAD STATION
  - RAILROAD CROSSING
  - UNDERPASS
  - OVERPASS
  - RAILROAD TUNNEL
  - ARMY, NAVY OR MARINE CORPS FORT
  - CONAL OR MARINE CORPS FORT
  - ARMED AIRFIELD
  - ARMED AIRFIELD
  - DOCK, PIER OR LANDING
  - FREE OR TOLL FERRY
  - LIGHT, NAUTICAL
  - WINDMILL
  - COAST GUARD STATION
  - CANAL
  - NATURAL STREAM
  - WIDE STREAM
  - DAM WITH LOCK
  - DAM
  - RESERVOIR, POND OR LAKE
  - RESERVOIR, POND OR LAKE
  - INDICATE ELEVATION
  - ROAD THROUGH MOUNTAIN PASS
  - HIGHWAY BRIDGE OVER 30 FT.
  - DRAW SPAN ON BRIDGE
  - HIGHWAY TUNNEL
  - POSS.
  - STATE LINE
  - COUNTY LINE
  - CITY LIMITS
  - RESERVATION OR PARK BOUNDARY
  - POST AREA
  - DESIGNATED AREA, POPULATION EST.
  - COUNTY SEAT
  - OTHER TOWNS AND VILLAGES
  - TRIANGULATION STATION
  - INCORPORATED CITY OR VILLAGE, GROUND
  - SCHOOL
  - CHURCH
  - CHURCH WITH CEMETERY
  - QUARTERS
  - HOSPITAL
  - CORRECTIONAL OR PENAL INSTIT.
  - HIGHWAY GARAGE, OR DEPOT, YARD
  - HIGHWAY DEPOT, OR DEPOT, OFFICE
  - WEIGHT STATION
  - PATROL STATION
  - REST AREA
  - MONUMENT—SMALL HISTORICAL SITE

**CARTERET COUNTY**  
NORTH CAROLINA

PREPARED BY THE  
NORTH CAROLINA DEPARTMENT OF TRANSPORTATION  
DIVISION OF HIGHWAYS—PLANNING AND RESEARCH BRANCH

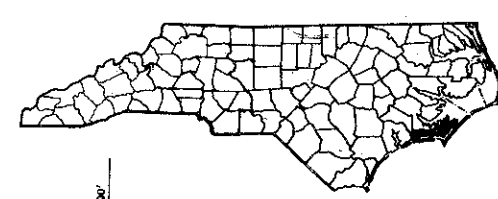
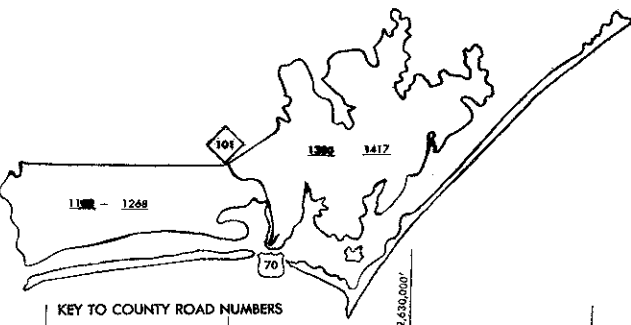
IN COOPERATION WITH THE  
U.S. DEPARTMENT OF TRANSPORTATION  
FEDERAL HIGHWAY ADMINISTRATION



NOTE: MAP INCLUDES ONLY STATE MAINTAINED ROADS  
OR IMPORTANT NON-SYSTEM ROADS.  
HIGHWAYS NOT SHOWN ON FRONTAGE ROADS.  
ROADS SHOWN AS OF JAN. 1, 1976

REVISED

1-75
1-76
1-77
1-78
1-79
1-80
1-81
1-82
1-83
1-84
1-85
1-86
1-87
1-88
1-89
1-90
1-91
1-92
1-93
1-94
1-95
1-96
1-97
1-98
1-99
1-00



COPY OF THIS MAP ARE AVAILABLE  
TO THE PUBLIC AT A NOMINAL COST.  
ADDRESS:  
NORTH CAROLINA DEPARTMENT OF TRANSPORTATION  
DIVISION OF HIGHWAYS—PLANNING AND RESEARCH BRANCH  
RALEIGH, NORTH CAROLINA, 27601