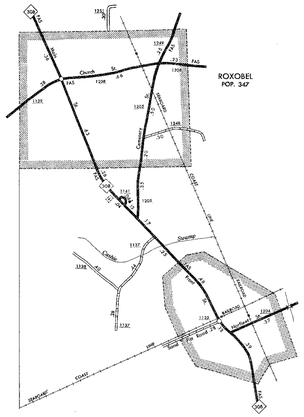

ROXOBEL
POP. 347

KELFORD
POP. 295

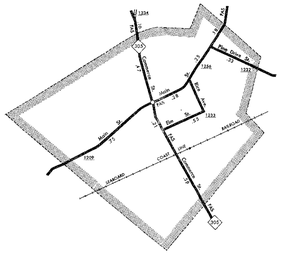

AULANDER
POP. 947

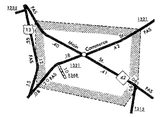

POWELLSVILLE
POP. 247

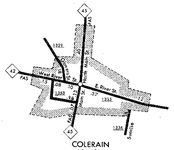

COLERAIN
POP. 373

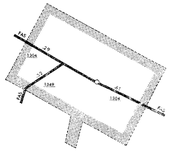

ASKEWVILLE
POP. 247

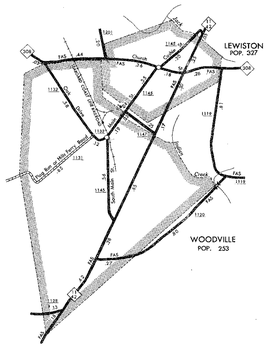

LEWISTON
POP. 207

WOODVILLE
POP. 253

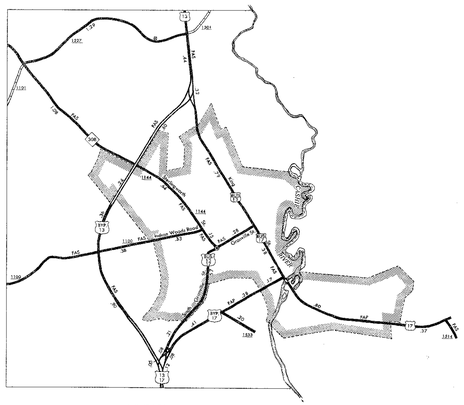

WINDSOR
POP. 2,199

N

ENLARGED MUNICIPAL AND SUBURBAN AREAS

BERTIE COUNTY

NORTH CAROLINA

PREPARED BY THE

NORTH CAROLINA DEPARTMENT OF TRANSPORTATION
DIVISION OF HIGHWAYS—PLANNING AND RESEARCH BRANCH

IN COOPERATION WITH THE

U.S. DEPARTMENT OF TRANSPORTATION
FEDERAL HIGHWAY ADMINISTRATION

SCALE

0 1 MILE

POLYCONIC PROJECTION

SHEET 2 OF 2

COPIES OF THIS MAP ARE AVAILABLE
TO THE PUBLIC AT A NOMINAL COST.
ADDRESS: MAPS, N.C. DEPARTMENT OF TRANSPORTATION
TRANSPORTATION BUILDING
RALEIGH, NORTH CAROLINA, 27611

REVISED
1 — 1 — 62
1 — 1 — 64
1 — 1 — 66
1 — 1 — 68
1 — 1 — 70
1 — 1 — 72
1 — 1 — 74
1 — 1 — 76

BERTIE SUP.