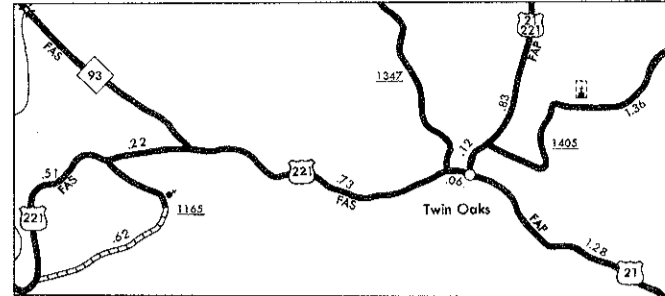
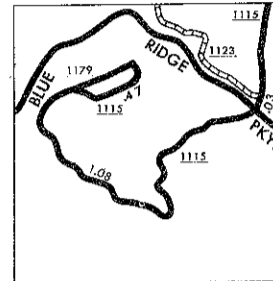


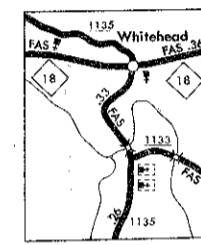
PINEY CREEK



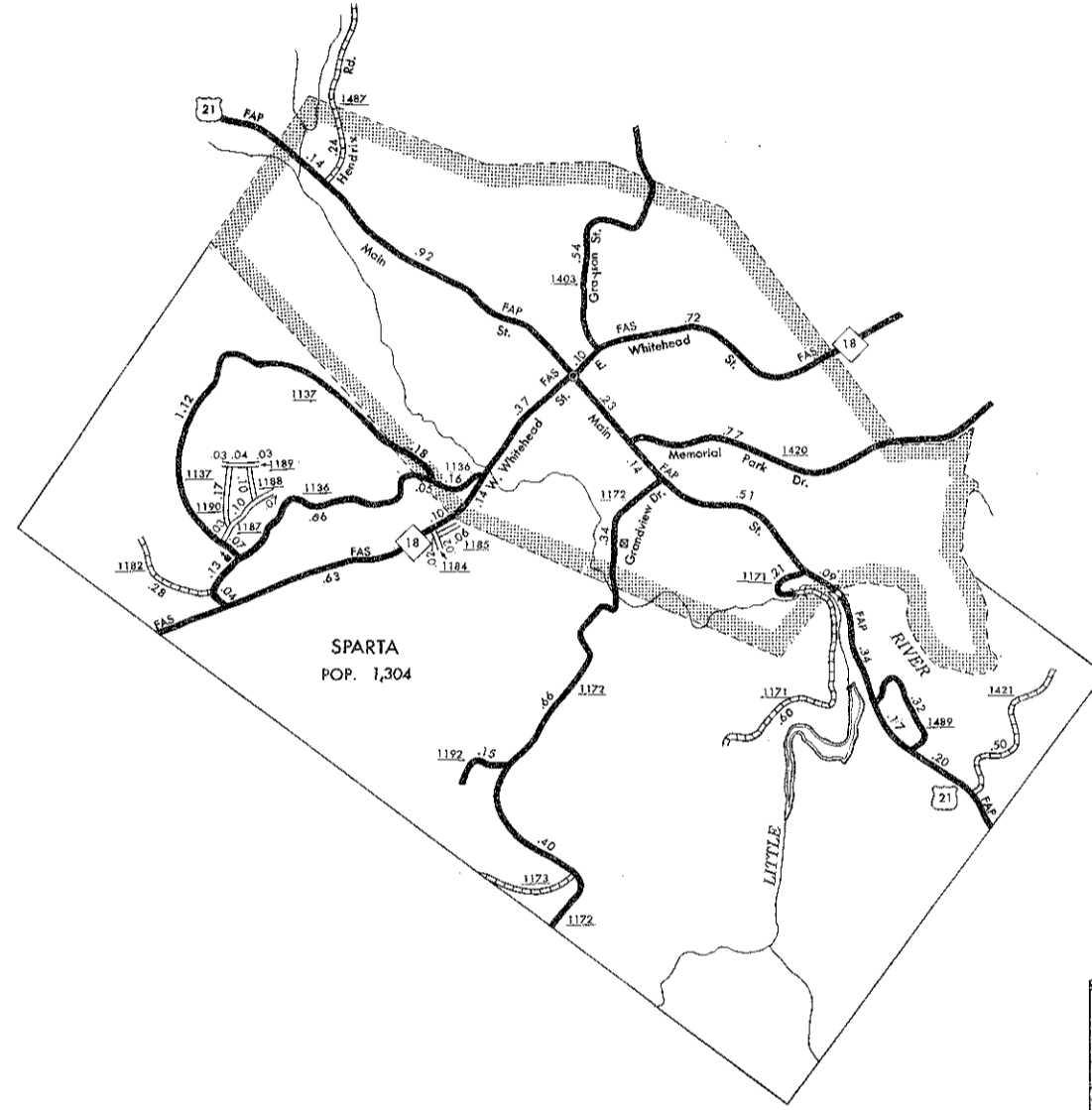
TWIN OAKS



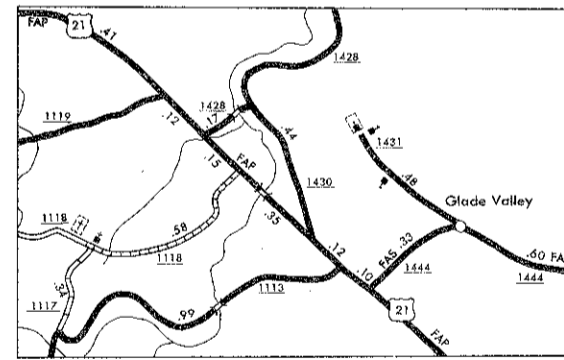
INSET ①



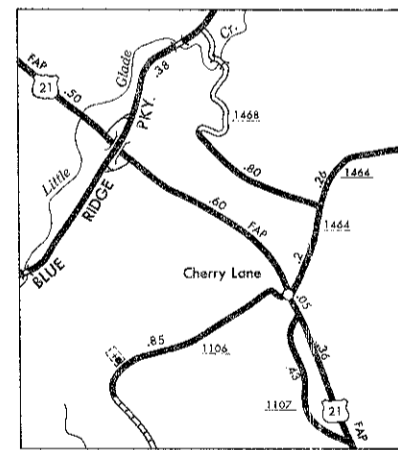
WHITEHEAD



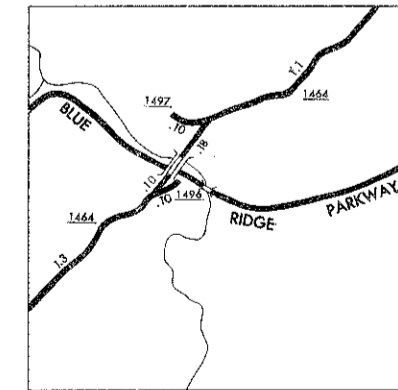
SPARTA  
POP. 1,304



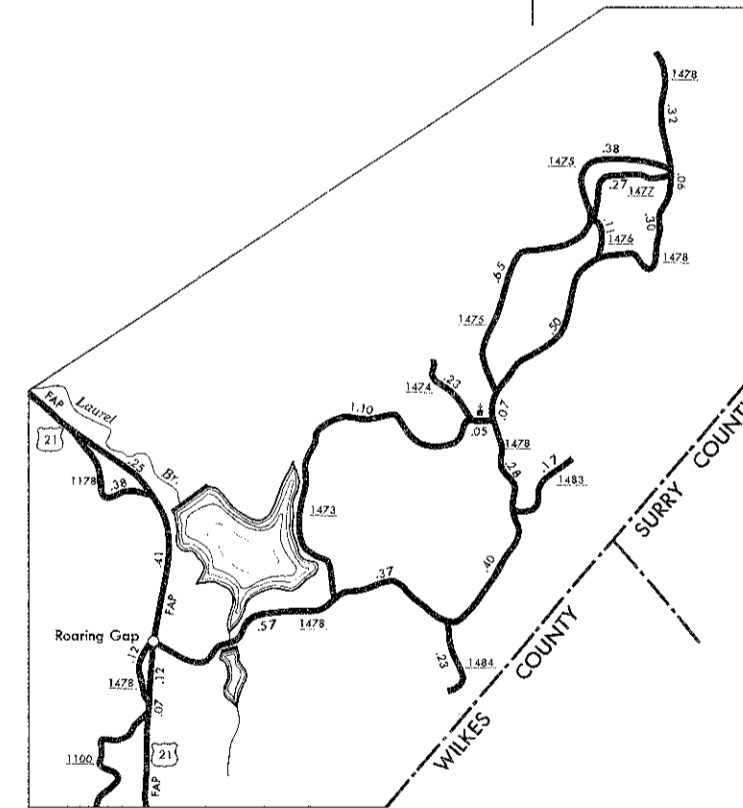
GLADE VALLEY



CHERRY LANE

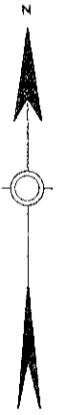


INSET ②



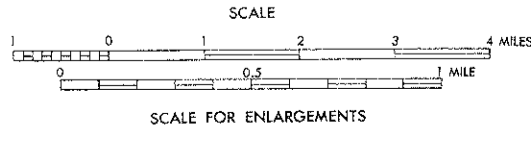
ROARING GAP

- LEGEND**
- PRIMITIVE OR UNIMPROVED ROAD
  - GRADE AND DRAINAGE ROAD
  - SOIL, GRAVEL OR STONE SURFACE ROAD
  - HARD SURFACE ROAD
  - LAND UNIMPROVED HIGHWAY
  - DIVIDED HIGHWAY
  - HIGHWAY WITH FRONTAGE ROADS
  - FUEL CONTROL ACCESS
  - FEDERAL AID HIGHWAY ROAD
  - FEDERAL AID PRIMARY ROAD
  - FEDERAL AID SECONDARY ROAD
  - NON-FEDERAL ROAD
  - PROJECTED LOCATION
  - INTERSECTION DISTANCE
  - RAILROAD CROSSING
  - HIGHWAY INTERCHANGE
  - DETAILED HIGHWAY INTERCHANGE
  - INTERSTATE HIGHWAY
  - U.S. NUMBERED HIGHWAY
  - N.C. NUMBERED HIGHWAY
  - SECONDARY ROAD NUMBER
  - UNDERGROUND CABLE
  - RAILROAD, ANY NUMBER OF TRACKS USED BY SINGLE OPERATING COMPANY
  - RAILROAD, ANY NUMBER OF TRACKS USED BY MORE THAN ONE OPERATING COMPANY ON SAME OR ADJACENT QUARTERS
  - RAILROAD STATION
  - RAILROAD CROSSING
  - UNDERPASS
  - OVERPASS
  - RAILROAD TUNNEL
  - ARMY, NAVY OR MARINE CORPS FIELD
  - CORRAL OR MUNICIPAL AIRPORT
  - ARMED AIRCRAFT FIELD
  - HANGAR ON FIELD "B" IN STANDBY
  - DOCK, PIER OR LANDING
  - FREE OR TOLL FERRY
  - LIGHT, NAUTICAL
  - LIGHTHOUSE
  - COAST GUARD STATION
  - CANAL
  - NATURAL STREAM
  - WIDE STREAM
  - DAM WITH LOCK
  - DAM
  - RESERVOIR, POND OR LAKE
  - PRECIPITATION PEAK, NUMBERS INDICATE ELEVATION
  - ROAD THROUGH MOUNTAIN PASS
  - HIGHWAY BRIDGE OVER 20 FT.
  - DRAW BRAN ON BRIDGE
  - HIGHWAY TUNNEL
  - FORD
  - STATE LINE
  - COUNTY LINE
  - CITY LIMITS
  - RESERVATION OR PARK BOUNDARY
  - INSET AREA
  - DELIMITED AREA, POPULATION EST.
  - COUNTY MAP
  - OTHER TOWNS AND VILLAGES
  - TRANSMISSION STATION
  - INCORPORATED CITY OR VILLAGE, CENSUS
  - SCHOOL
  - CHURCH
  - CHURCH WITH CEMETERY
  - CEMETERY
  - HOSPITAL
  - CONFESSIONAL OR PENAL INSTIT.
  - HIGHWAY GARAGE, OR HABIT. YARD
  - HIGHWAY DIV. OR DIST. OFFICE
  - WEIGHT STATION
  - PATROL STATION
  - POST AREA
  - MONUMENT—SMALL HISTORICAL SITE



# ALLEGHANY COUNTY NORTH CAROLINA

PREPARED BY THE  
NORTH CAROLINA DEPARTMENT OF TRANSPORTATION  
DIVISION OF HIGHWAYS—PLANNING AND RESEARCH BRANCH  
IN COOPERATION WITH THE  
U.S. DEPARTMENT OF TRANSPORTATION  
FEDERAL HIGHWAY ADMINISTRATION



16,000 FOOT GRID BASED ON NORTH CAROLINA PLANE COORDINATE SYSTEM  
POLYCONIC PROJECTION

COPIES OF THIS MAP ARE AVAILABLE  
FROM THE  
NORTH CAROLINA DEPARTMENT OF TRANSPORTATION  
DIVISION OF HIGHWAYS  
RALEIGH, NORTH CAROLINA, 27611

NOTE: MAP INCLUDES ONLY STATE MAINTAINED ROADS  
OR IMPORTANT NON-STATE MAINTAINED ROADS.  
MILEAGE NOT SHOWN ON FRONTAGE ROADS.  
ROADS SHOWN AS OF JAN. 1, 1970.

KEY TO COUNTY ROAD NUMBERS  
ALSO NUMBER 100

