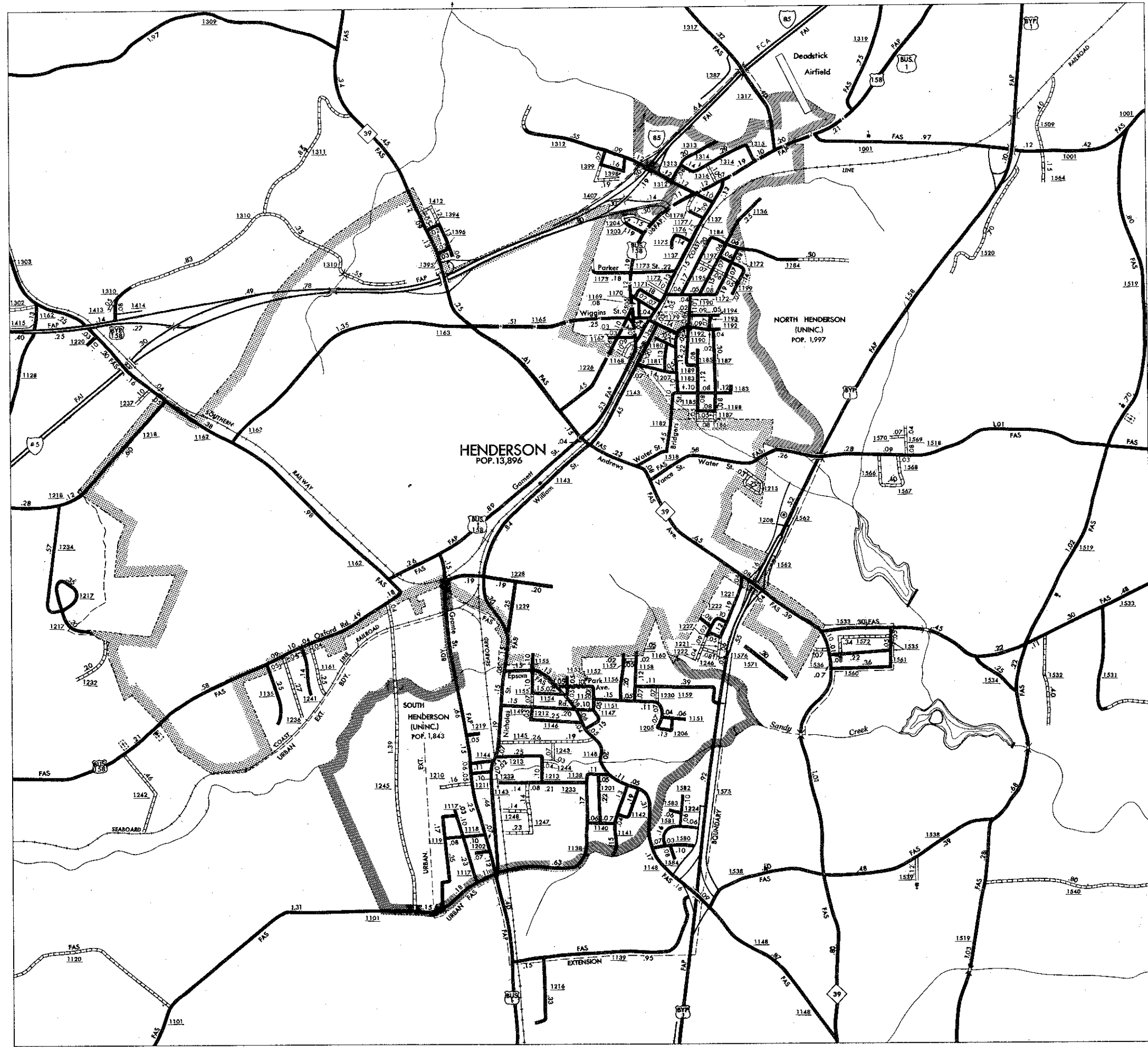
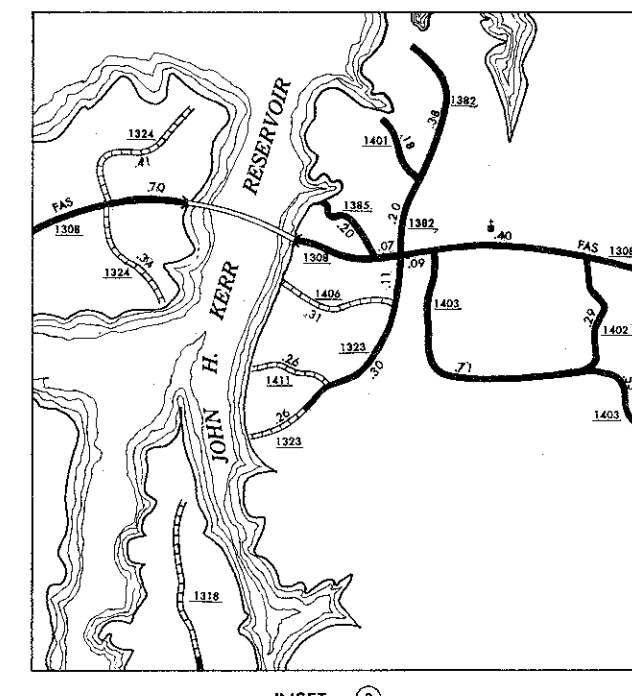
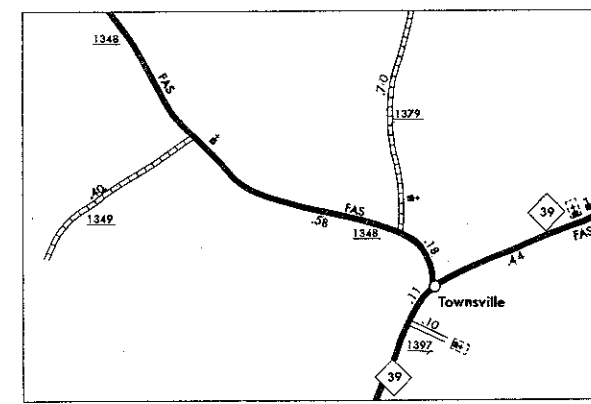
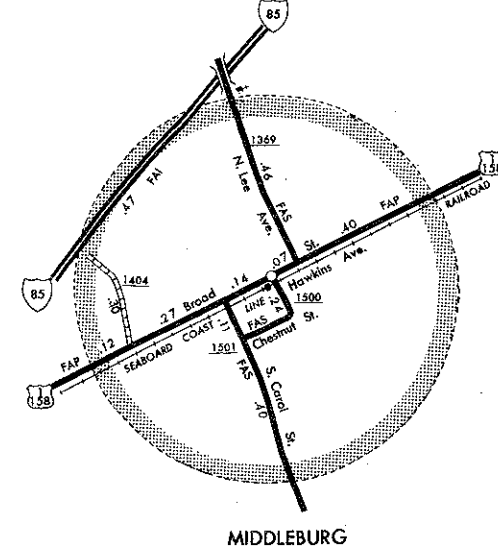
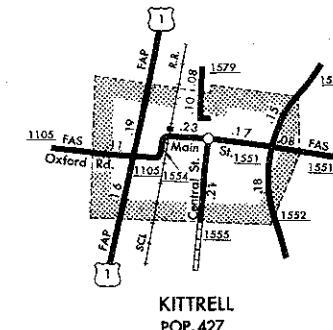
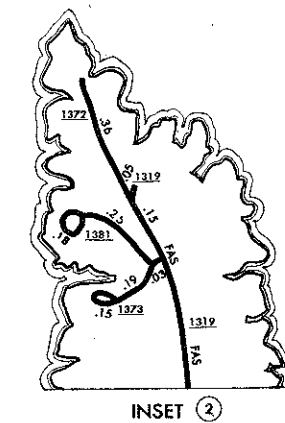
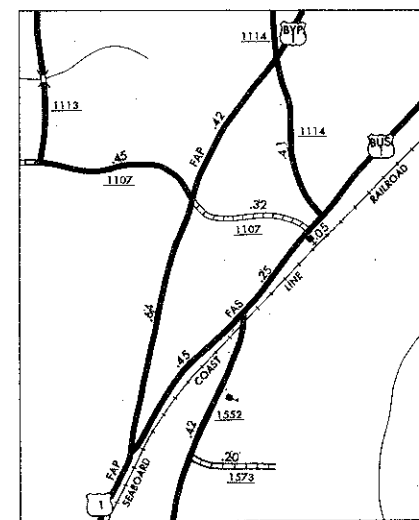
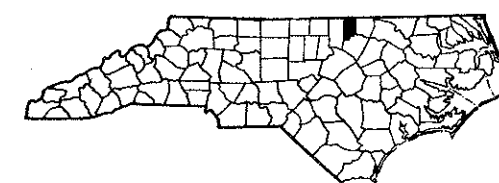


COPY OF THIS MAP ARE AVAILABLE  
TO THE PUBLIC AT A COST OF \$1.00 PER COPY  
FOR THE STATE OF NORTH CAROLINA  
AND HIGHWAY SAFETY DIVISION OF HIGHWAYS  
SECTION, NORTH CAROLINA, 27511

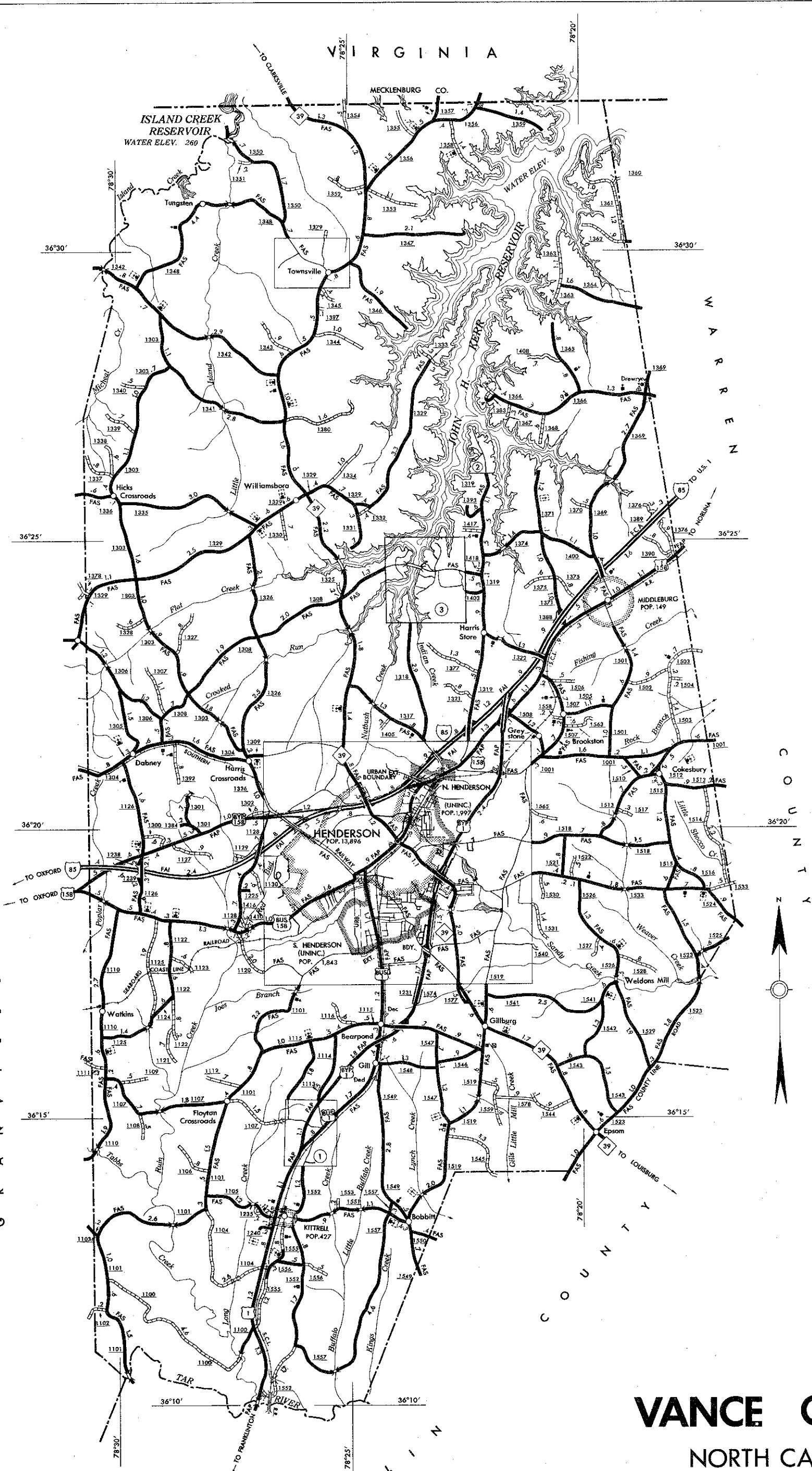
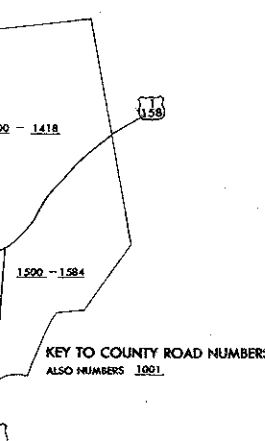
KEY	ROAD
1-1-62	1-1-62
1-1-64	1-1-64
1-1-66	1-1-66
1-1-68	1-1-68
1-1-70	1-1-70
1-1-72	1-1-72
1-1-74	1-1-74



HENDERSON AND VICINITY

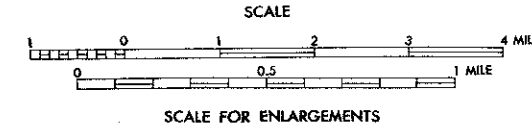


NOTE: MAP INCLUDES ONLY STATE MAINTAINED ROADS  
OR IMPORTANT NON-STATE MAINTAINED ROADS.  
MILEAGE NOT SHOWN ON FRONTAGE ROADS.  
ROADS SHOWN AS OF JAN. 1, 1974



# VANCE COUNTY NORTH CAROLINA

PREPARED BY THE  
DEPARTMENT OF TRANSPORTATION AND HIGHWAY SAFETY  
DIVISION OF HIGHWAYS—PLANNING AND RESEARCH BRANCH  
IN COOPERATION WITH THE  
U. S. DEPARTMENT OF TRANSPORTATION  
FEDERAL HIGHWAY ADMINISTRATION



POLYCONIC PROJECTION

- LEGEND
- PRIMITIVE OR UNIMPROVED ROAD
  - GRADED AND GRADED ROAD
  - GRAVEL OR GRAVEL SURFACED ROAD
  - HAIRY SURFACED ROAD
  - 2 LANE UNIMPROVED HIGHWAY
  - UNIMPROVED HIGHWAY
  - HIGHWAY WITH FRONTAGE ROADS
  - FULL CONTROL ACCESS
  - FEDERAL AID INTERSTATE ROAD
  - FEDERAL AID PRIMARY ROAD
  - FEDERAL AID SECONDARY ROAD
  - NON-STATE ROAD
  - PROPOSED LOCATION
  - INTERSECTION DISTANCE
  - TRAFFIC CIRCLE
  - HIGHWAY INTERCHANGE
  - DEGRADED HIGHWAY INTERCHANGE
  - INTERSTATE HIGHWAY
  - U.S. NUMBERED HIGHWAY
  - N.C. NUMBERED HIGHWAY
  - SECONDARY ROAD NUMBER
  - UNDERGROUND CABLE
  - RAILROAD: ANY NUMBER OF TRACKS, USED BY SINGLE OPERATING COMPANY
  - RAILROAD: ANY NUMBER OF TRACKS, USED BY MORE THAN ONE OPERATING COMPANY OR HAVE OR ADJACENT RIGHTS-OF-WAY
  - RAILROAD STATION
  - GRADE CROSSING
  - UNDERPASS
  - OVERPASS
  - RAILROAD TUNNEL
  - ARMY, NAVY OR MARINE CORPS FIELD
  - CORAL OR MUNICIPAL AIRPORT
  - ARMED AIRFIELD FIELD
  - HANGAR ON FIELD: 1" IN SYMBOL
  - ROCK, PIER OR LANDING
  - TREE OR TOLL FERRY
  - LIGHT, NAUTICAL
  - LIGHTHOUSE
  - COAST GUARD STATION
  - CANAL
  - NARROW STREAM
  - WIDE STREAM
  - DAM WITH LOCK
  - DAM
  - RESERVOIR, POND OR LAKE
  - PROMINENT PEAK, MINERALS
  - INDICATE ELEVATION
  - ROAD THROUGH MOUNTAIN PASS
  - HIGHWAY BRIDGE OVER 20 FT
  - DRIVE SHAN ON BRIDGE
  - HIGHWAY TUNNEL
  - FORD
  - STATE LINE
  - COUNTY LINE
  - CITY LIMITS
  - INCORPORATION OR PARK BOUNDARY
  - DEGRADED AREA, POPULATION EST.
  - COUNTY SEAT
  - OTHER TOWNS AND VILLAGES
  - TRIANGULATION STATION
  - INCORPORATED CITY OR VILLAGE
  - CENSUS
  - SCHOOL
  - CHURCH
  - CHURCH WITH CEMETERY
  - CEMETERY
  - HOSPITAL
  - CORRECTIONAL OR PENAL INST.
  - HIGHWAY GARAGE, OR MAIN YARD
  - HIGHWAY DIV. OR DIST. OFFICE
  - WEIGHT STATION
  - PATROL STATION
  - REST AREA
  - INCORPORATION—SMALL HISTORICAL SITE