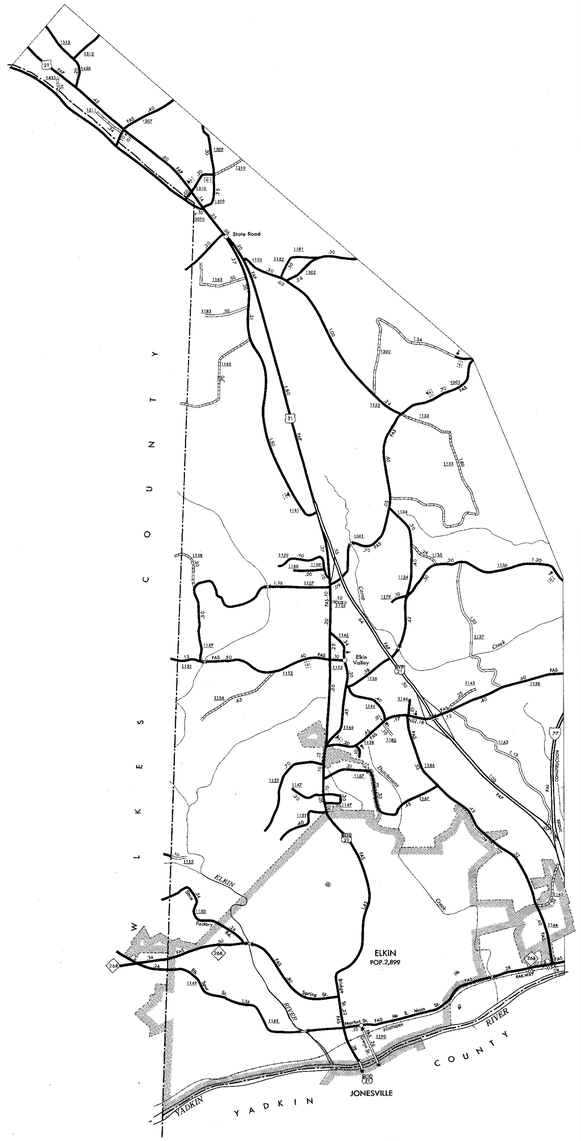

ELKIN AND VICINITY

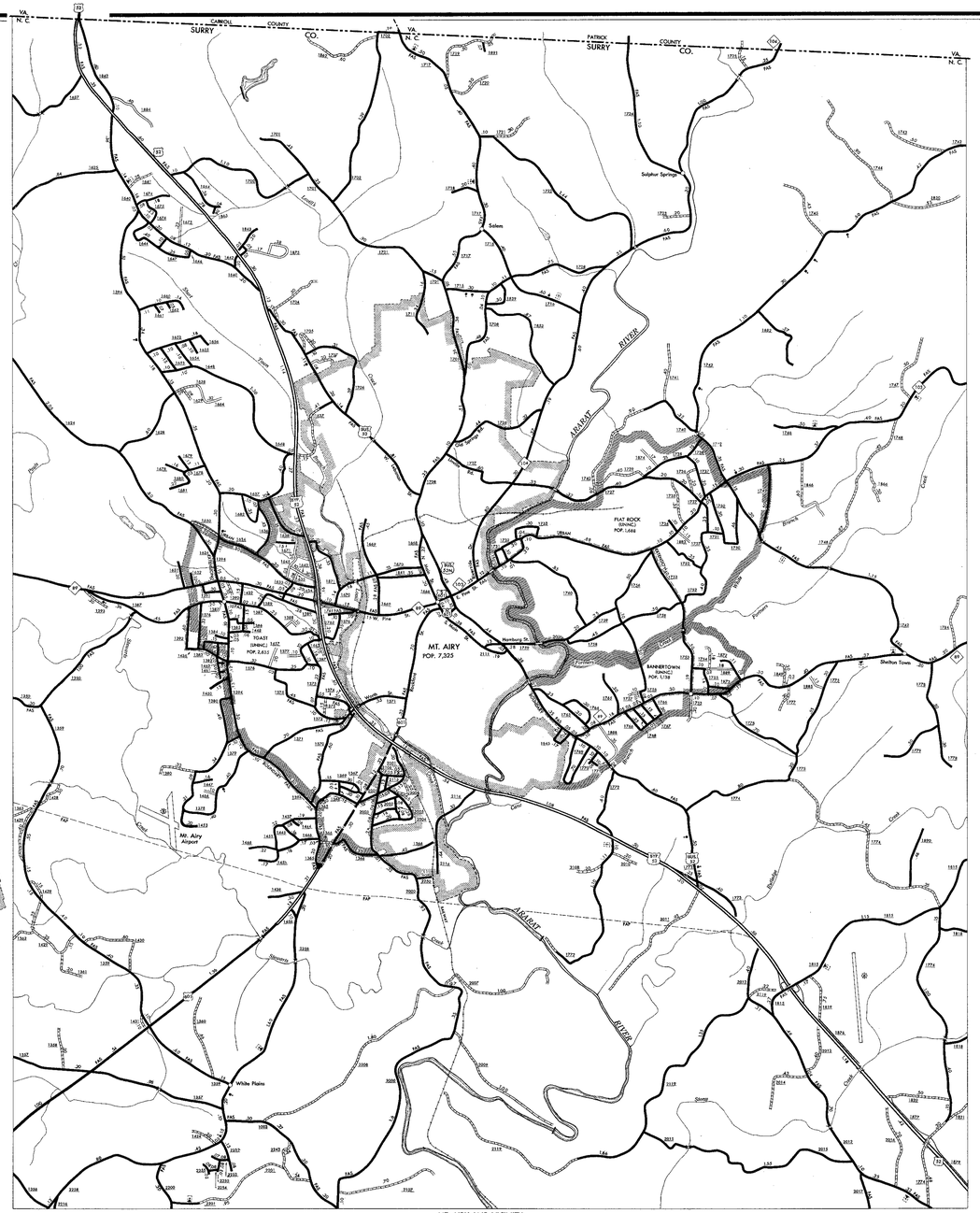

MT. AIRY AND VICINITY

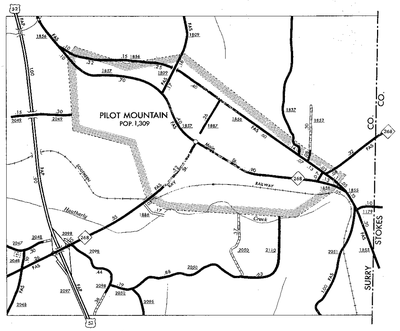

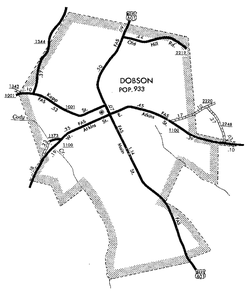

ENLARGED MUNICIPAL AND SUBURBAN AREAS

SURRY COUNTY

NORTH CAROLINA

PREPARED BY THE

DEPARTMENT OF TRANSPORTATION AND HIGHWAY SAFETY
DIVISION OF HIGHWAYS—PLANNING AND RESEARCH BRANCH

IN COOPERATION WITH THE

U.S. DEPARTMENT OF TRANSPORTATION
FEDERAL HIGHWAY ADMINISTRATION

SCALE

1 0 1 MILE

POLYCONIC PROJECTION

SHEET 2 OF 2

COPIES OF THIS MAP ARE AVAILABLE
TO THE PUBLIC AT A COST OF $1.00 EACH
ADDRESS: N.C. DEPARTMENT OF TRANSPORTATION
AND HIGHWAY SAFETY - DIVISION OF HIGHWAYS
RALEIGH, NORTH CAROLINA 27611

REVISED
1 in = 1 mi 62
1 in = 1 mi 64
1 in = 1 mi 66
1 in = 1 mi 70
1 in = 1 mi 72
1 in = 1 mi 74

SURRY SUP.