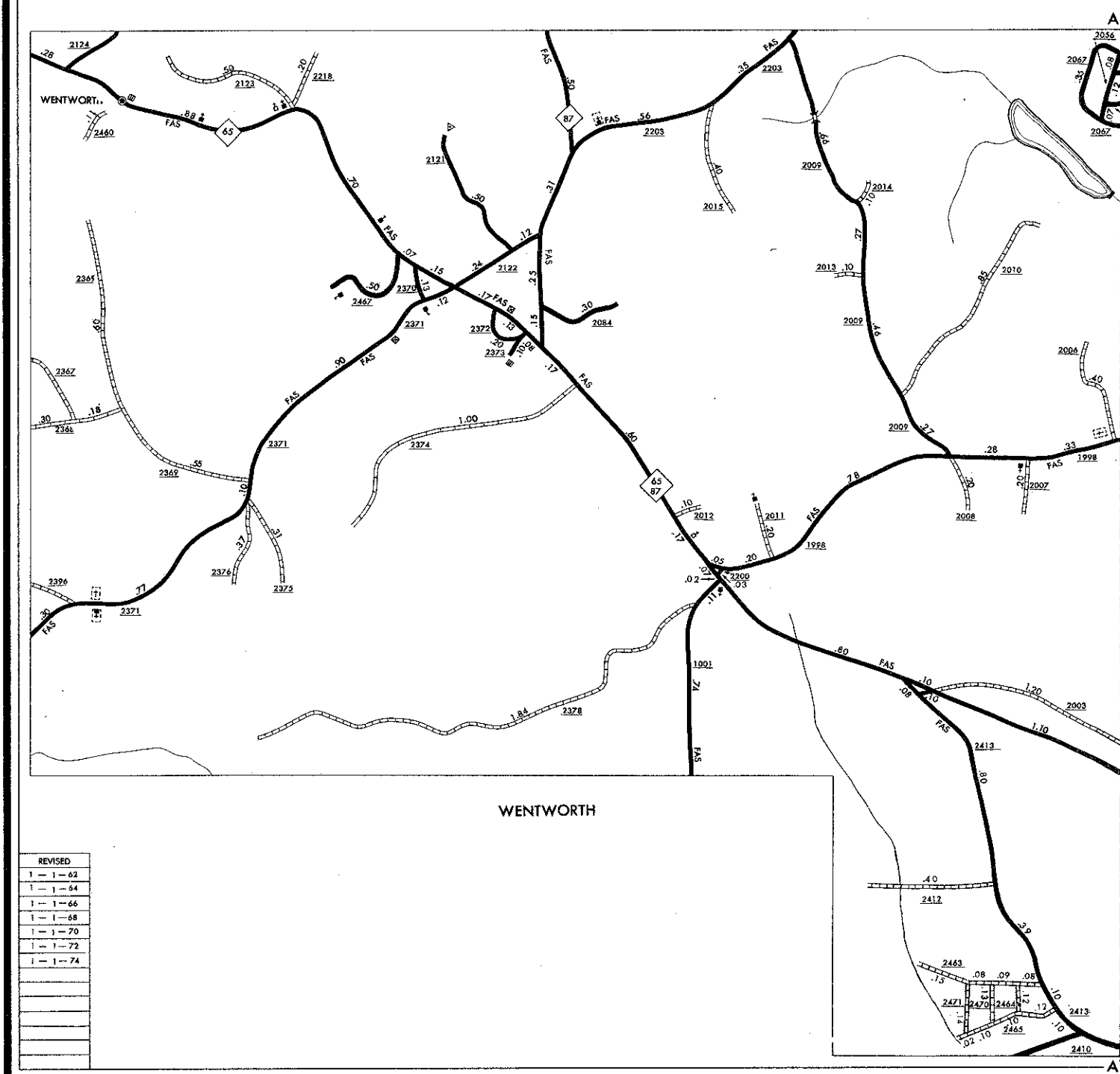
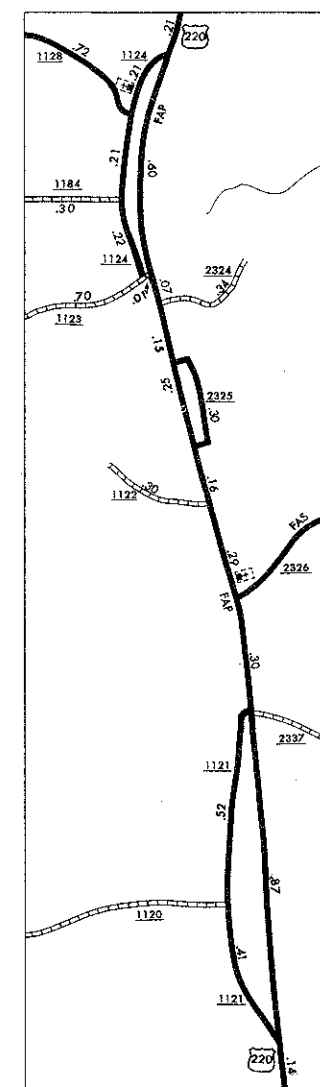


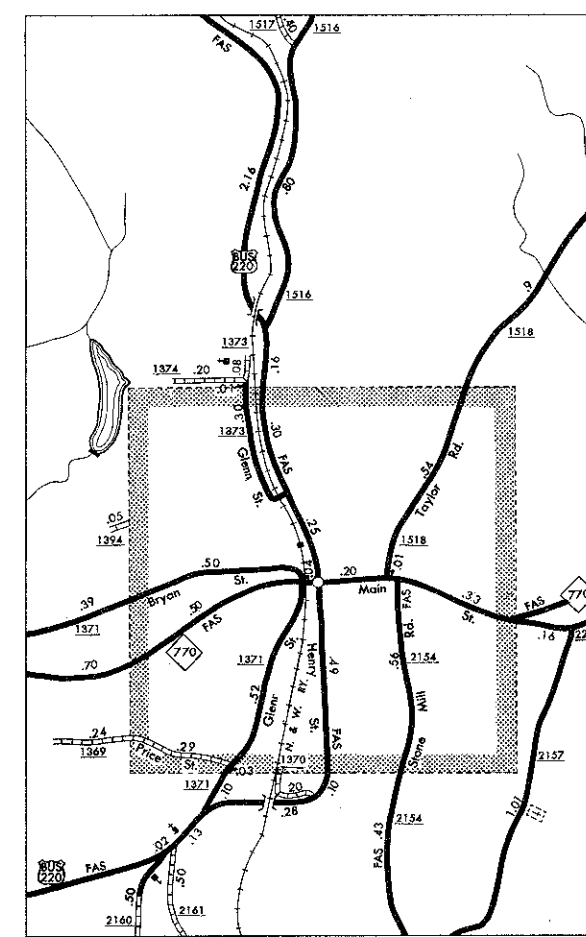
MAYODAN AND VICINITY



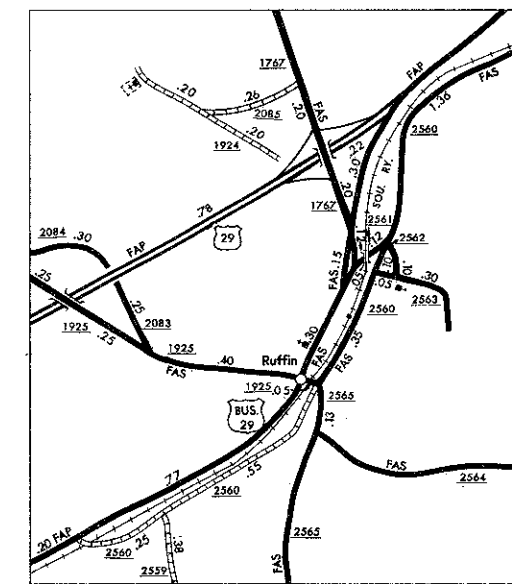
WENTWORTH



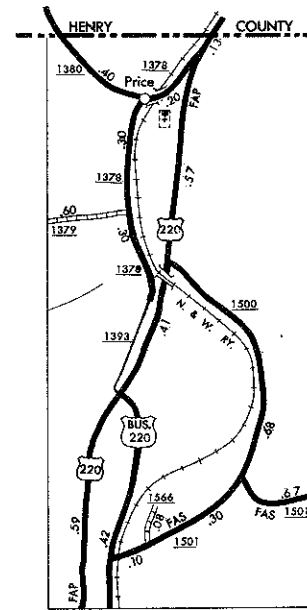
INSET ①



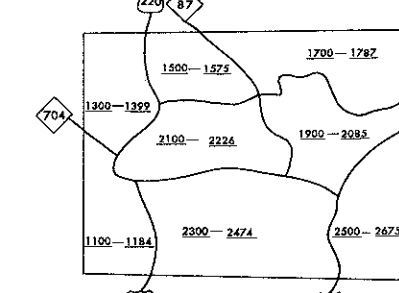
STONEVILLE
POP. 1,030



RUFFIN



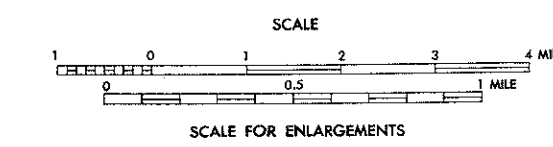
PRICE



KEY TO COUNTY ROAD NUMBERS
ALSO NUMBERS 1801-1802

ROCKINGHAM COUNTY NORTH CAROLINA

PREPARED BY THE
DEPARTMENT OF TRANSPORTATION AND HIGHWAY SAFETY
DIVISION OF HIGHWAYS-PLANNING AND RESEARCH BRANCH
IN COOPERATION WITH THE
U.S. DEPARTMENT OF TRANSPORTATION
FEDERAL HIGHWAY ADMINISTRATION



SCALE
FOR ENLARGEMENTS

NOTE: MAP INCLUDES ONLY STATE MAINTAINED ROADS
OR IMPORTANT NON-STATE MAINTAINED ROADS.
MILEAGE NOT SHOWN ON FRONTAGE ROADS.
ROADS SHOWN AS OF JAN. 1, 1974

POLYCONIC PROJECTION

SHEET 1 OF 2