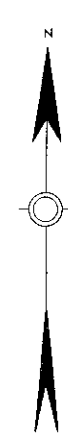
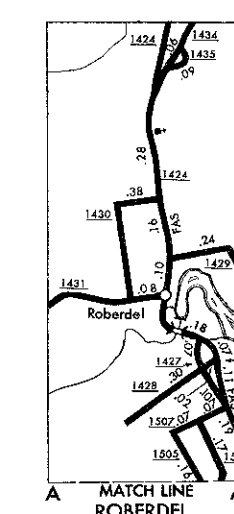
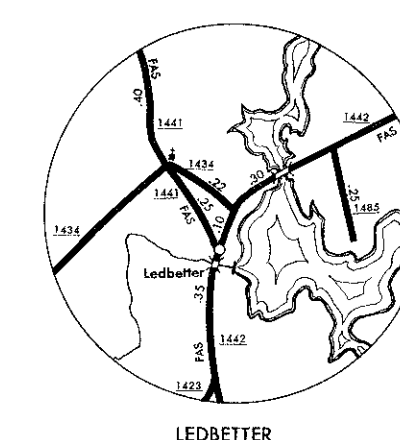
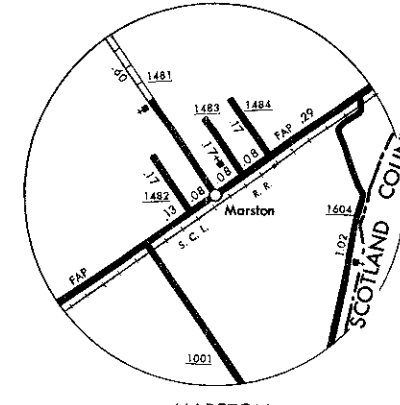
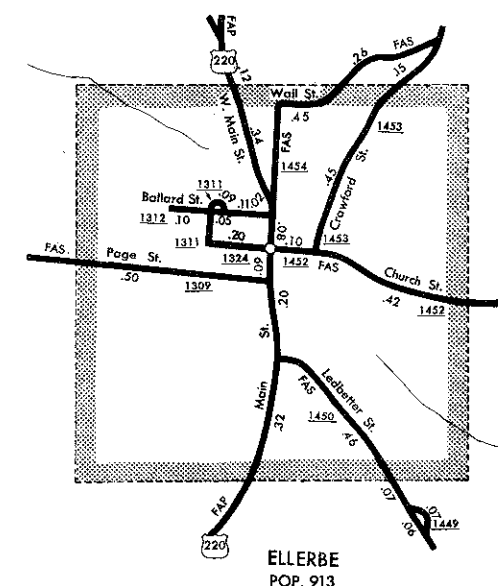
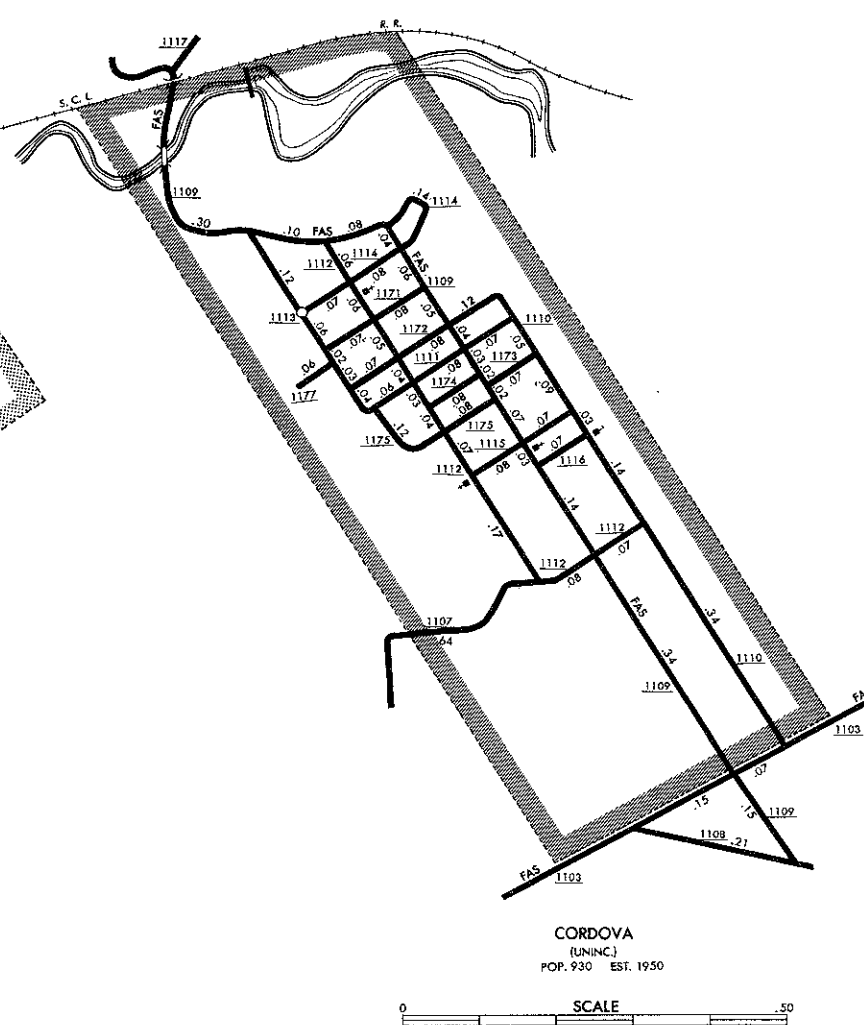
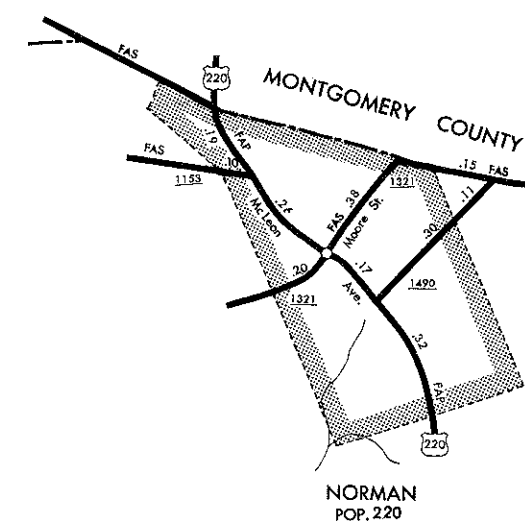
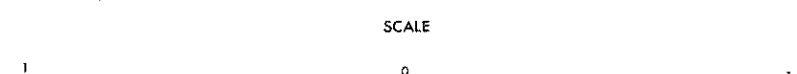


COPES OF THIS MAP ARE AVAILABLE
FROM THE NORTH CAROLINA
DEPARTMENT OF TRANSPORTATION AND HIGHWAY SAFETY
DIVISION OF HIGHWAYS—PLANNING AND RESEARCH BRANCH
IN COOPERATION WITH THE
U.S. DEPARTMENT OF TRANSPORTATION
FEDERAL HIGHWAY ADMINISTRATION
RICHMOND COUNTY, NORTH CAROLINA, 22811

REVISED
1-1-62
1-1-64
1-1-66
1-1-68
1-1-70
1-1-72
1-1-74



ENLARGED MUNICIPAL AND SUBURBAN AREAS
RICHMOND COUNTY
NORTH CAROLINA
PREPARED BY THE
DEPARTMENT OF TRANSPORTATION AND HIGHWAY SAFETY
DIVISION OF HIGHWAYS—PLANNING AND RESEARCH BRANCH
IN COOPERATION WITH THE
U.S. DEPARTMENT OF TRANSPORTATION
FEDERAL HIGHWAY ADMINISTRATION



POLYCONIC PROJECTION

SHEET 2 OF 2