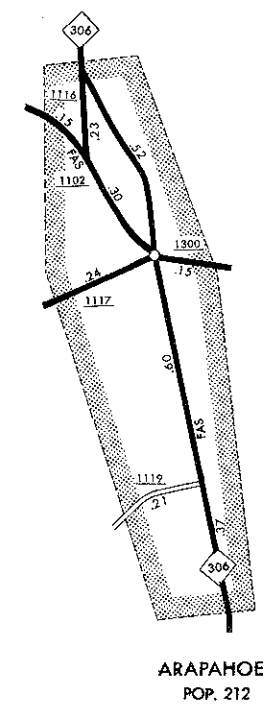
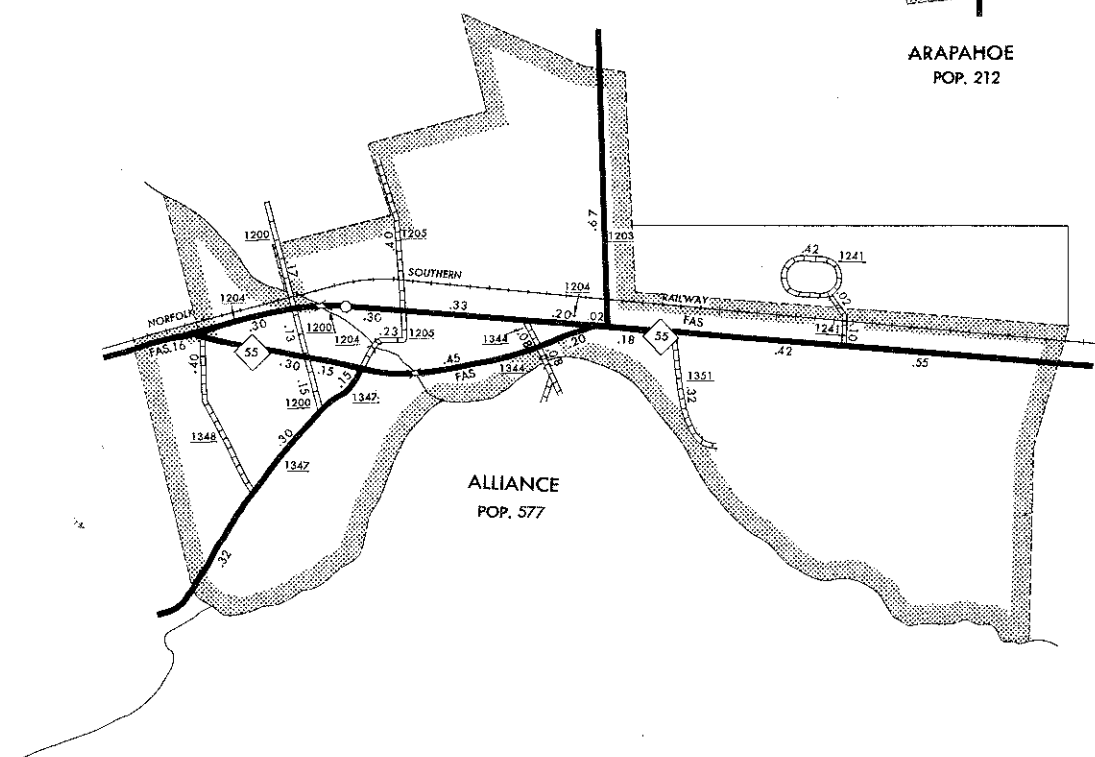
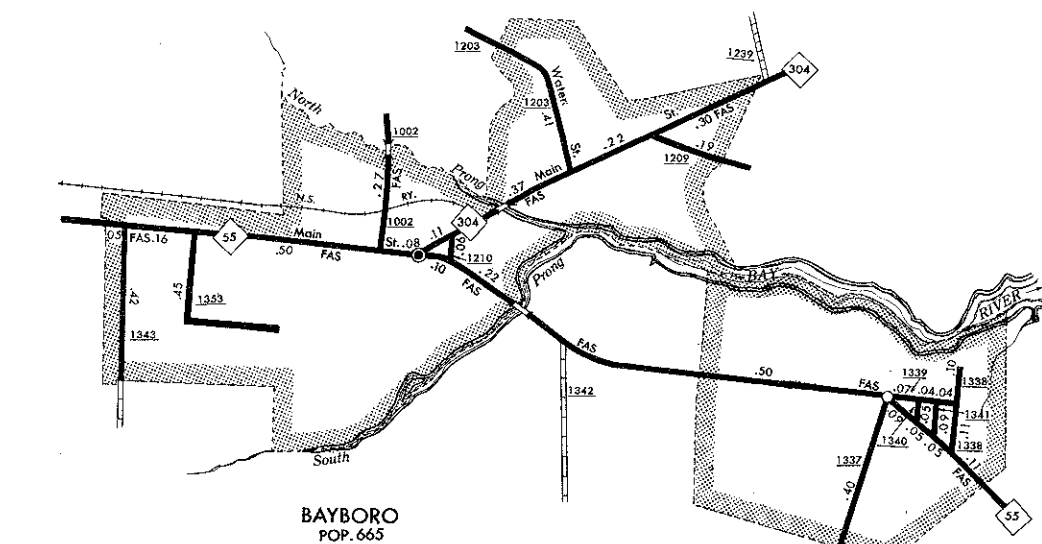
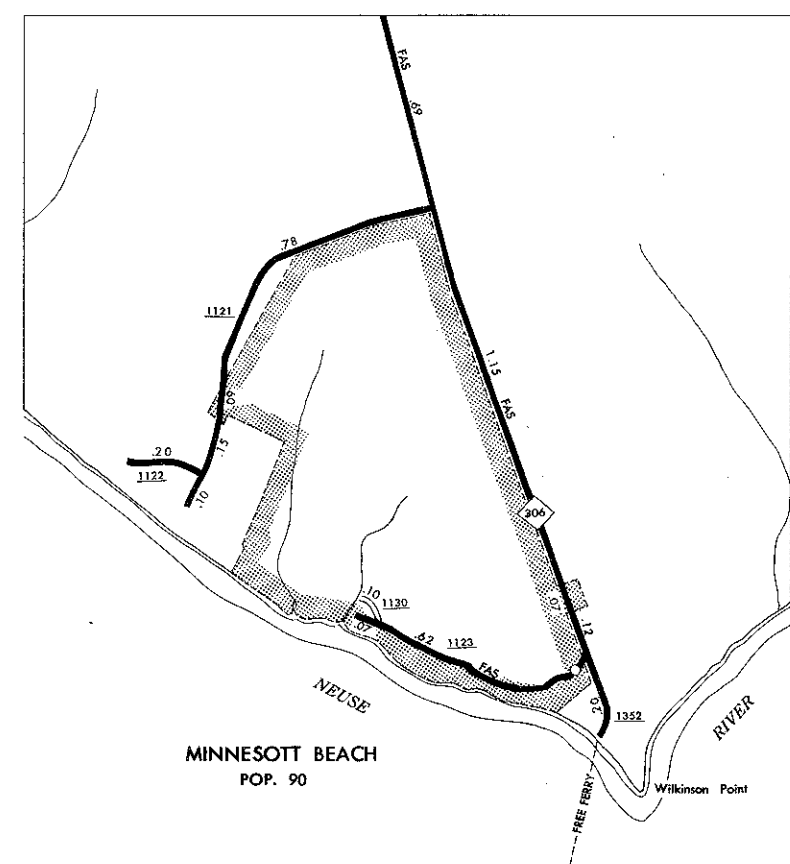
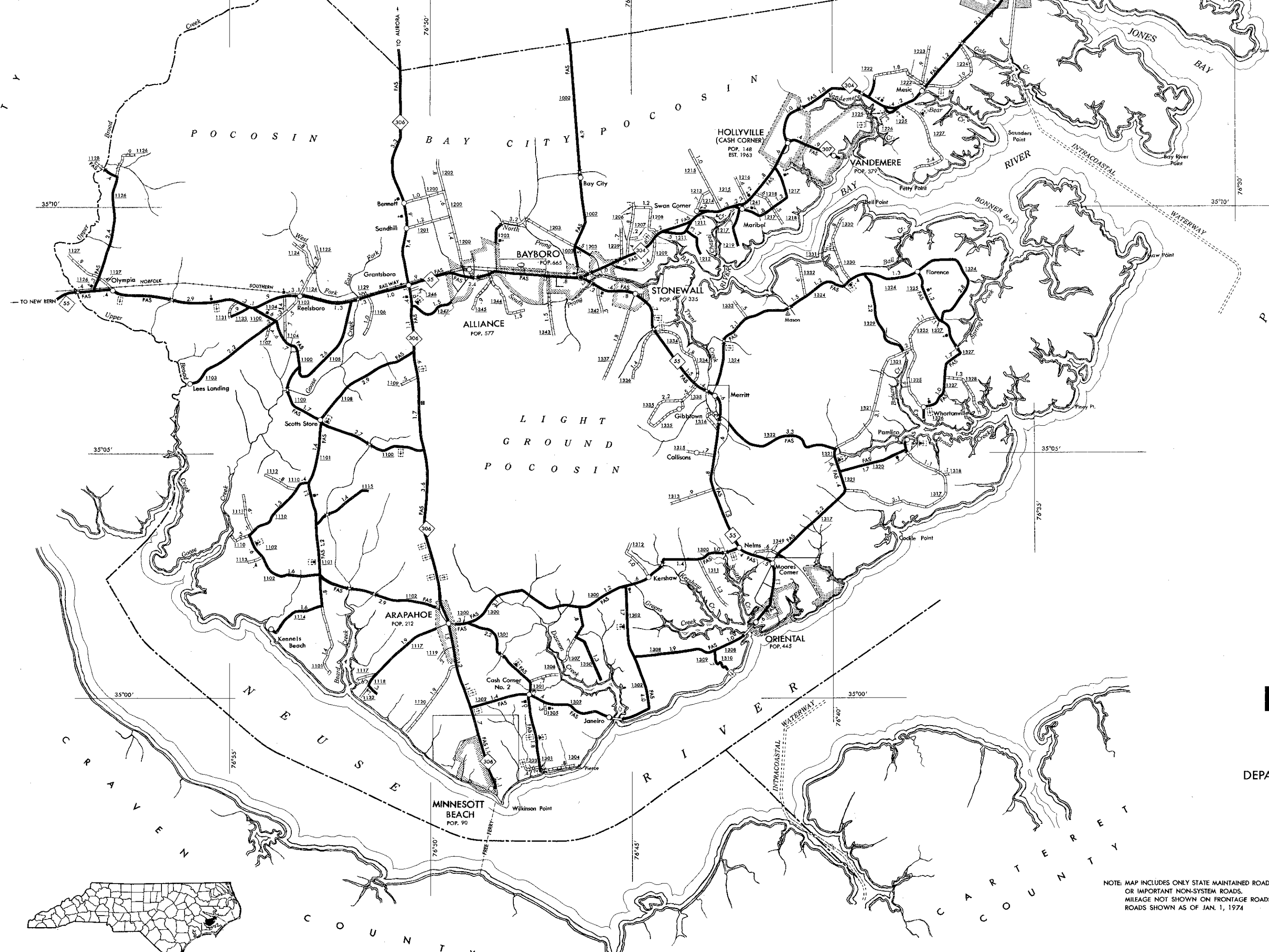
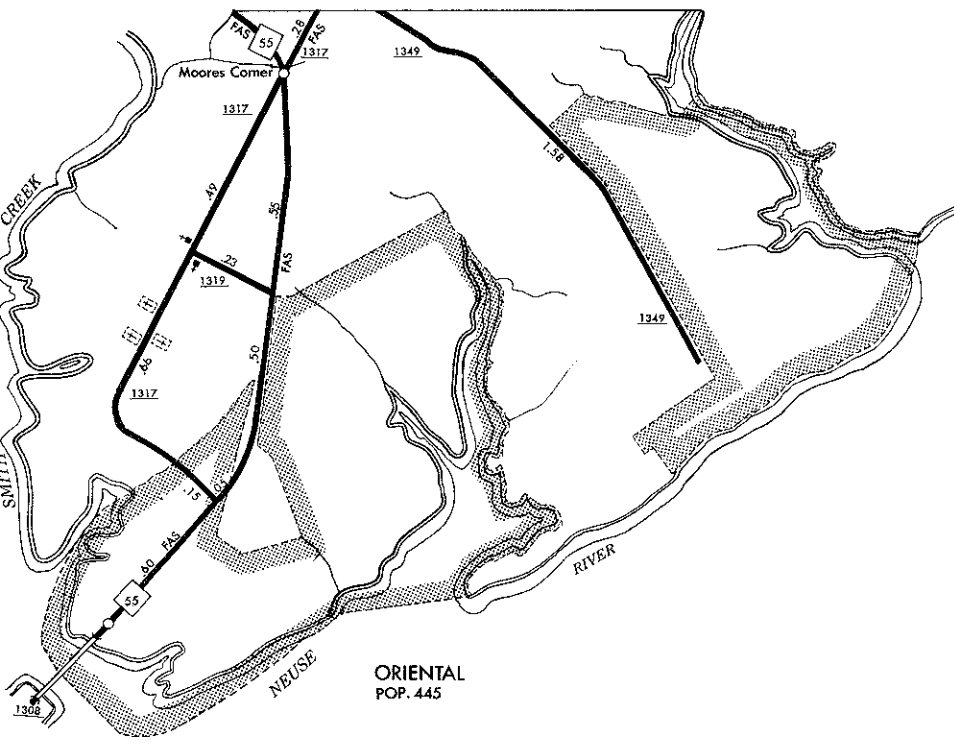
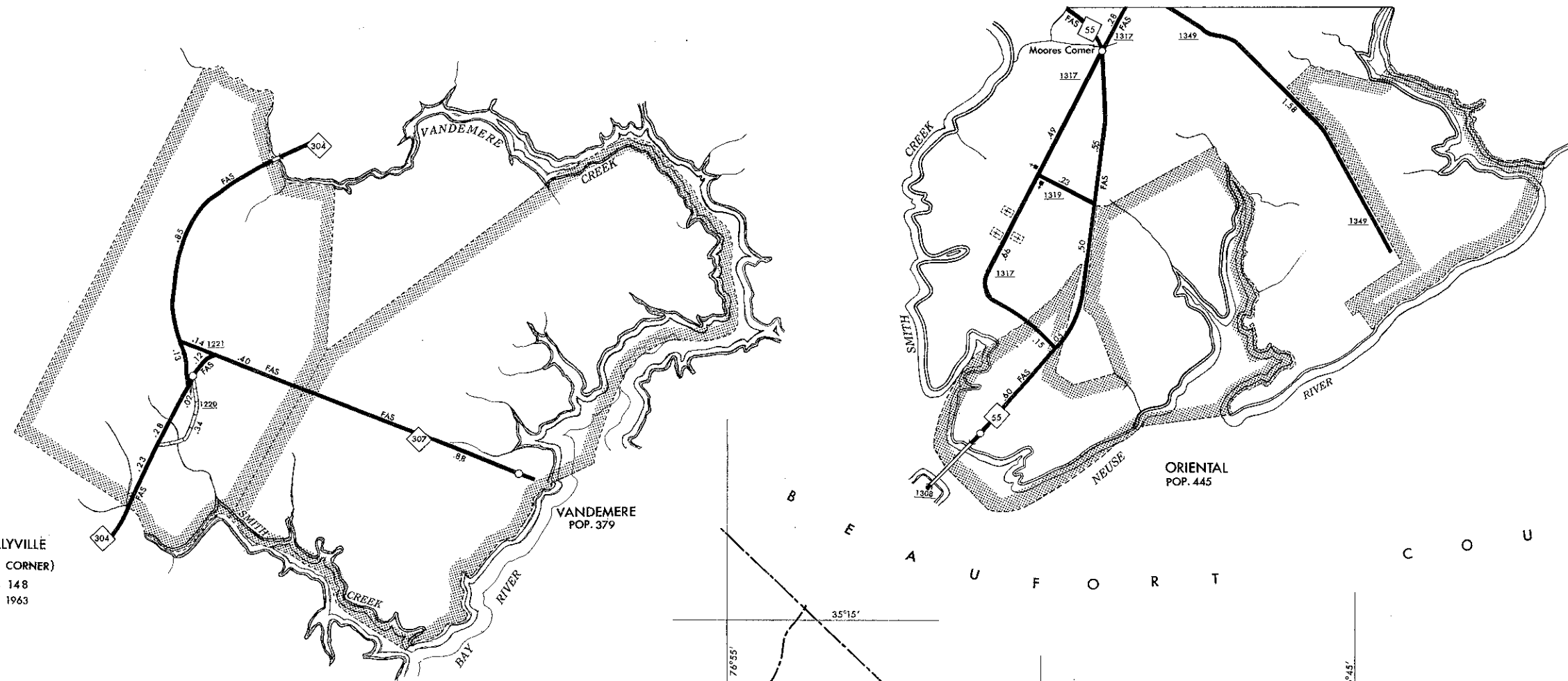
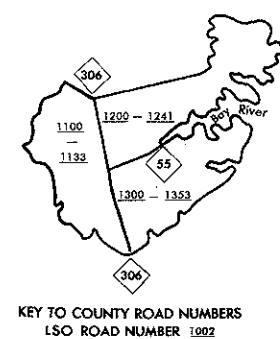
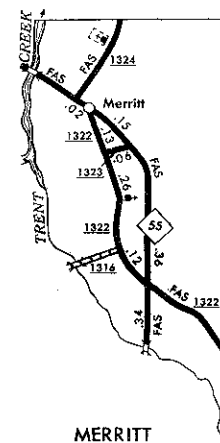


COPIES OF THIS MAP ARE AVAILABLE
TO THE PUBLIC AT A NOMINAL COST.
ADDRESS: FEDERAL BUREAU OF HIGHWAYS
WASHINGTON, D.C. 20541

REVISION
1-1-62
1-1-64
1-1-66
1-1-68
1-1-70
1-1-72
1-1-74



HOLLYVILLE
(CASH CORNER)
POP. 148
EST. 1963

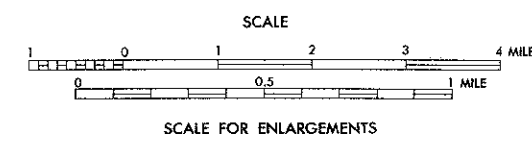


PAMLICO COUNTY NORTH CAROLINA

PREPARED BY THE
DEPARTMENT OF TRANSPORTATION AND HIGHWAY SAFETY
DIVISION OF HIGHWAYS—PLANNING AND RESEARCH BRANCH

IN COOPERATION WITH THE
U.S. DEPARTMENT OF TRANSPORTATION
FEDERAL HIGHWAY ADMINISTRATION

NOTE: MAP INCLUDES ONLY STATE MAINTAINED ROADS
OR IMPORTANT HIGHWAY SYSTEMS.
MILEAGE NOT SHOWN ON FRONTAGE ROADS.
ROADS SHOWN AS OF JAN. 1, 1974



POLYCONIC PROJECTION

SHEET 1 OF 1