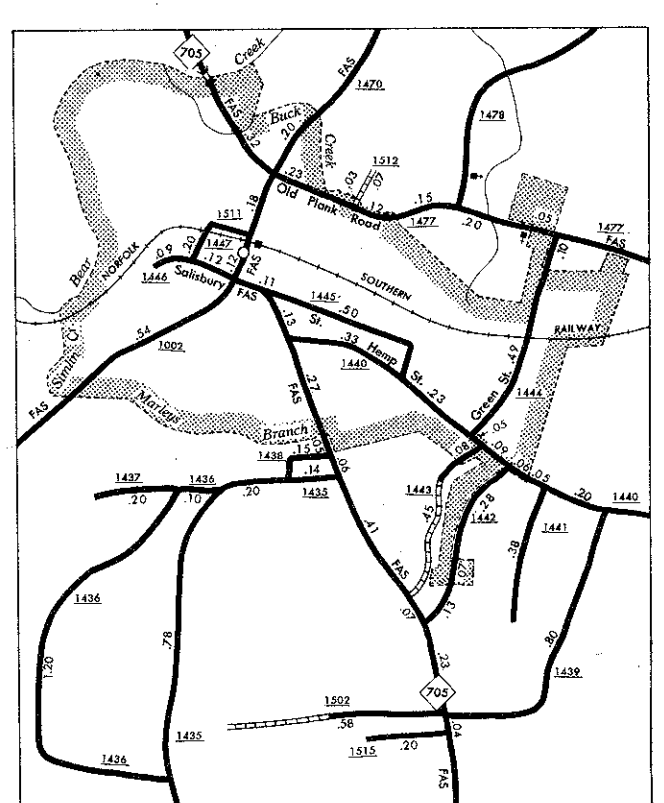
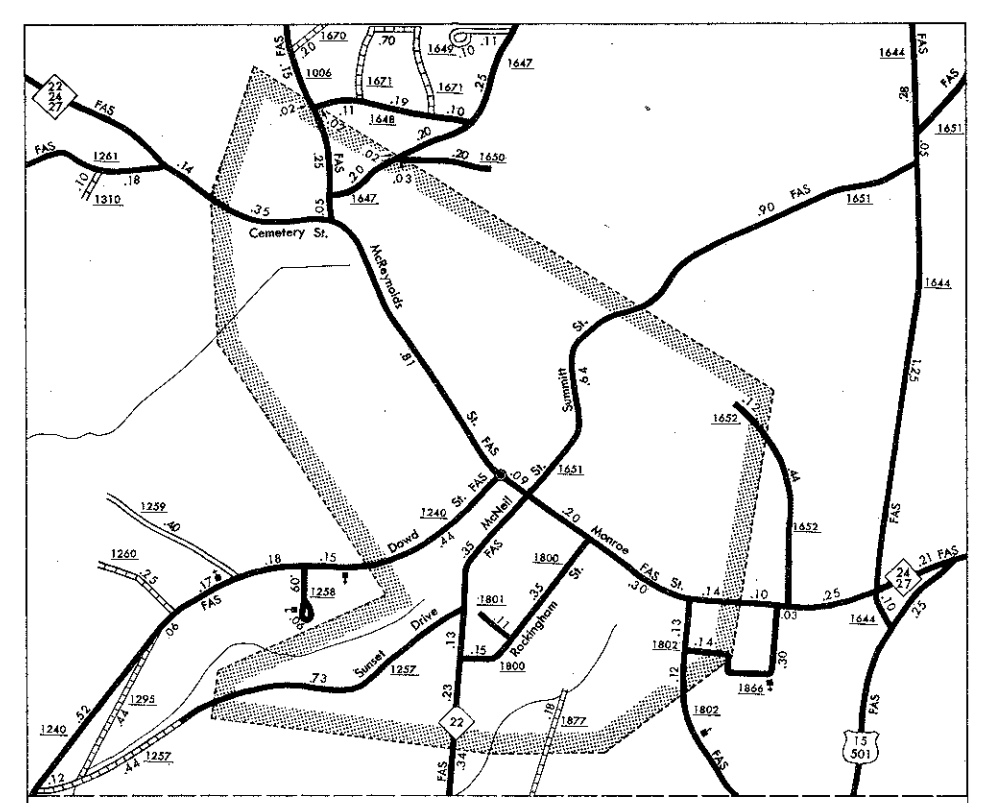


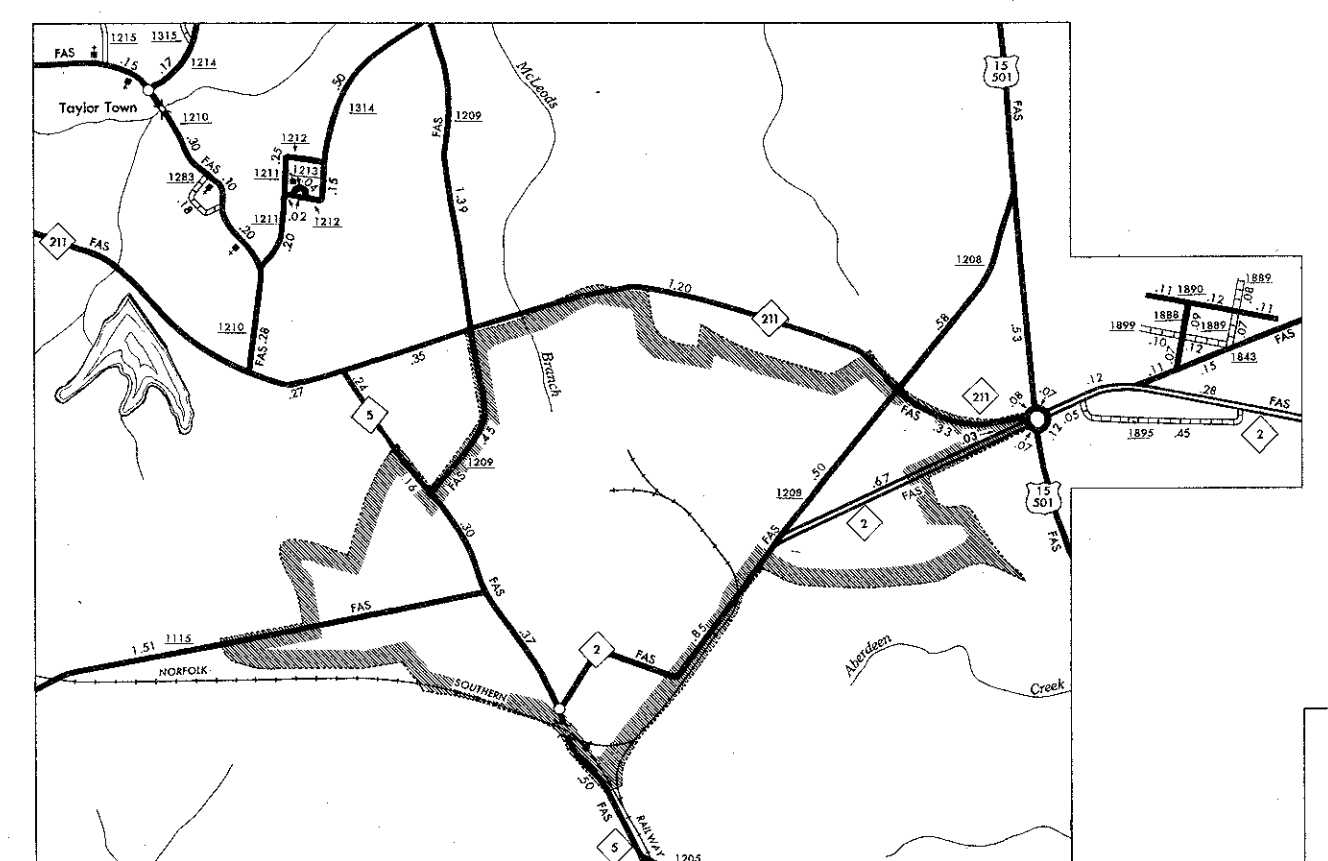
JACKSON SPRINGS
POP. 244



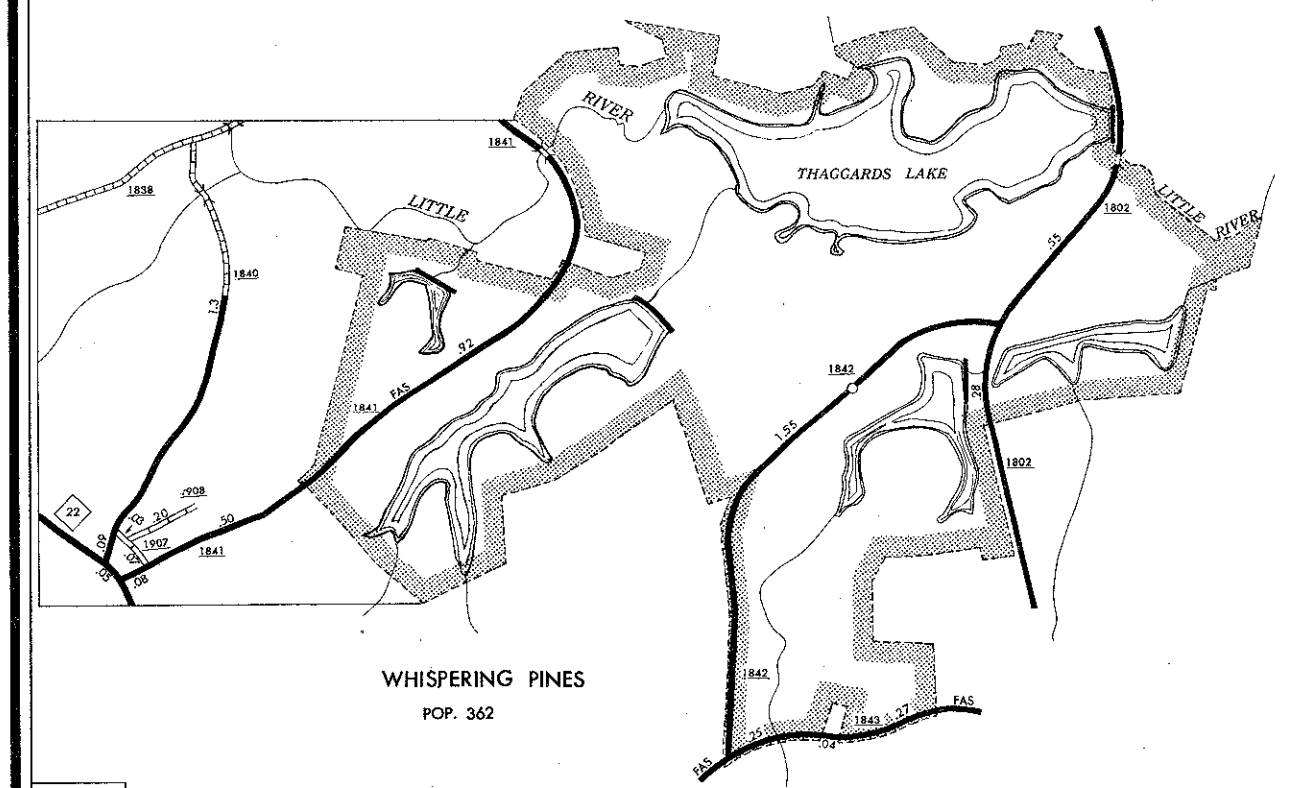
ROBBINS
POP. 1,059



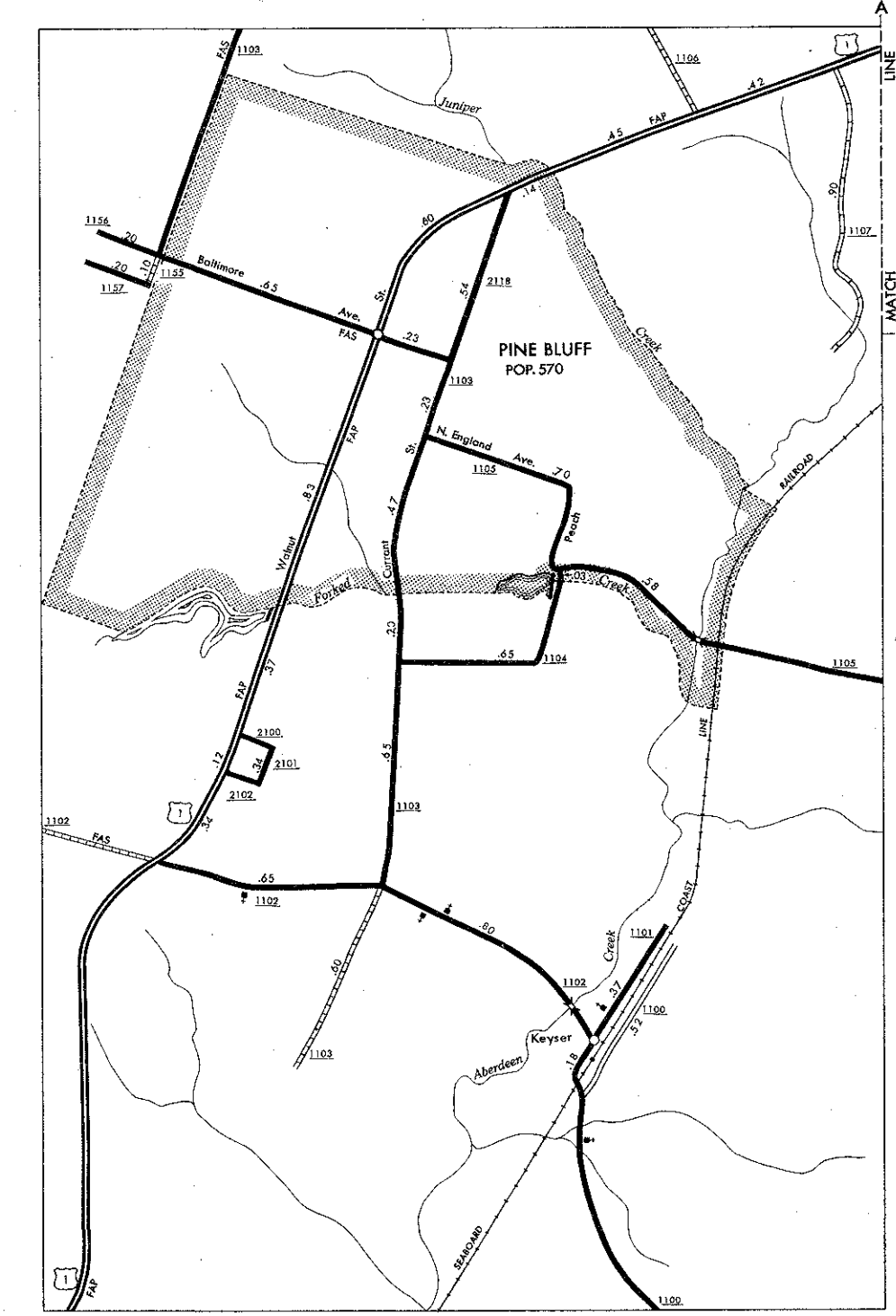
CARTHAGE
POP. 1,034



PINEHURST
(UNINC.)
POP. 1,056



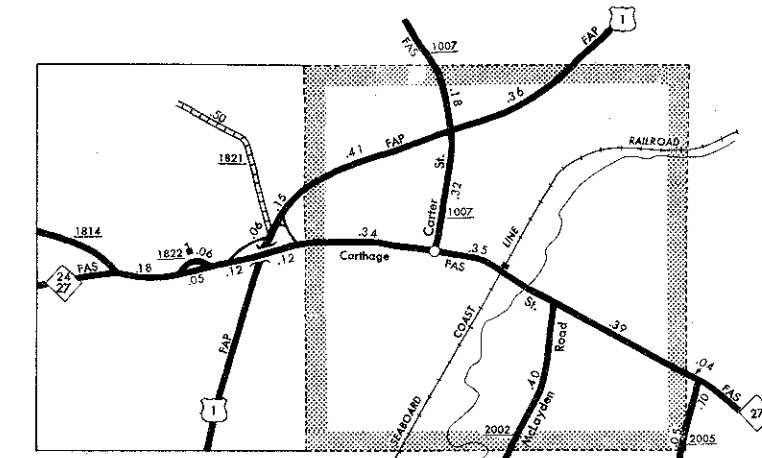
WHISPERING PINES
POP. 362



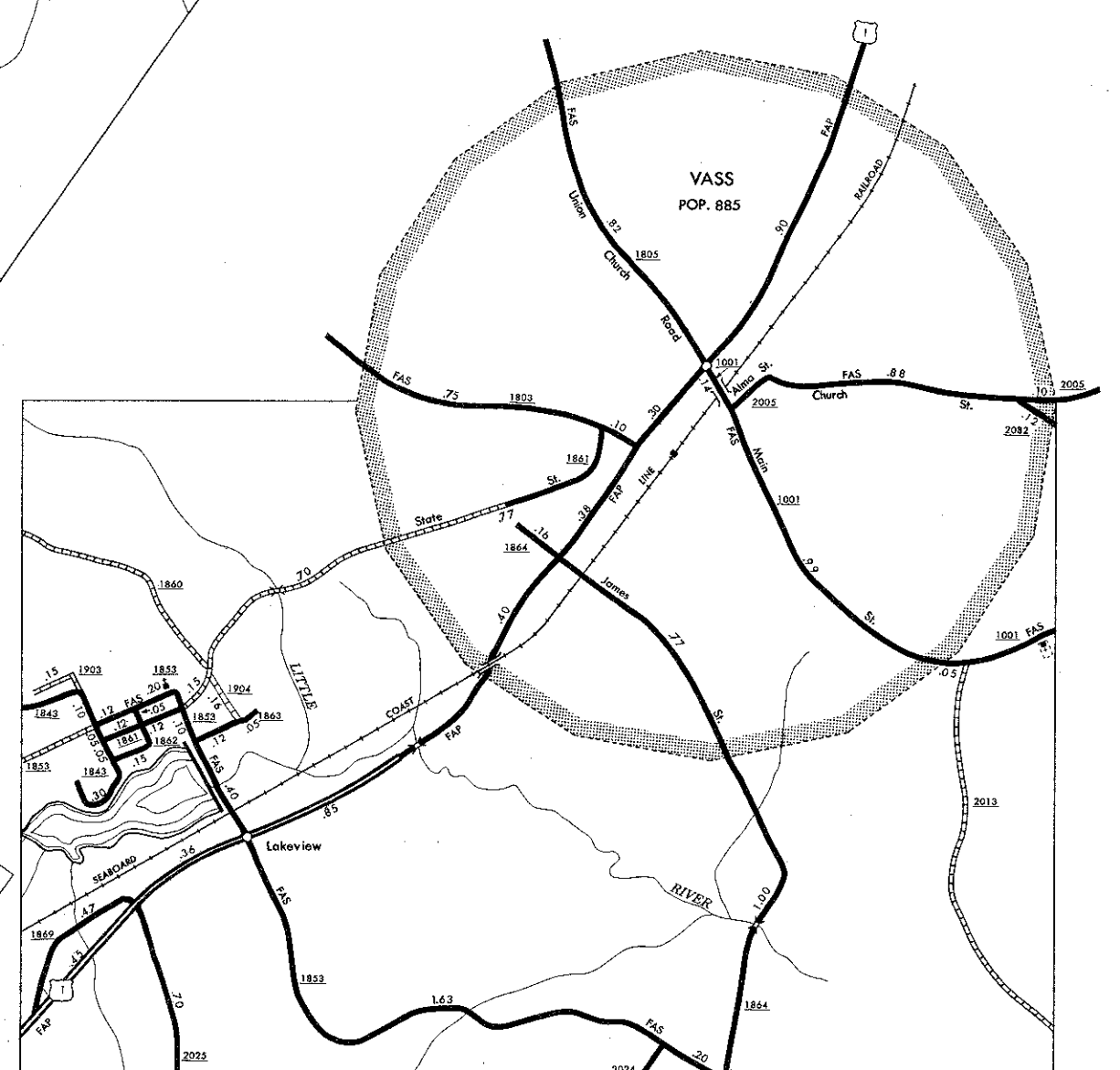
PINE BLUFF - KEYSER



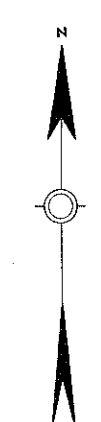
ABERDEEN - SOUTHERN PINES - MANLY



CAMERON
POP. 204

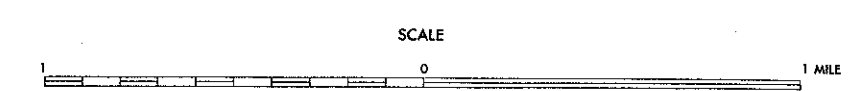


VASS - LAKEVIEW



ENLARGED MUNICIPAL AND SUBURBAN AREAS
MOORE COUNTY
NORTH CAROLINA

PREPARED BY THE
DEPARTMENT OF TRANSPORTATION AND HIGHWAY SAFETY
DIVISION OF HIGHWAYS-PLANNING AND RESEARCH BRANCH
IN COOPERATION WITH THE
U.S. DEPARTMENT OF TRANSPORTATION
FEDERAL HIGHWAY ADMINISTRATION



POLYCONIC PROJECTION

SHEET 2 OF 2

COPIES OF THIS MAP ARE AVAILABLE
FROM THE NORTH CAROLINA
DIVISION OF HIGHWAYS-PLANNING AND RESEARCH BRANCH
ADDRESS: 1000 N.C. DEPARTMENT OF TRANSPORTATION
AND HIGHWAY SAFETY-DIVISION OF HIGHWAYS
RALEIGH, NORTH CAROLINA 27611

REVISED
1-1-63
1-1-64
1-1-66
1-1-68
1-1-70
1-1-72
1-1-74

MOORE, SUP.