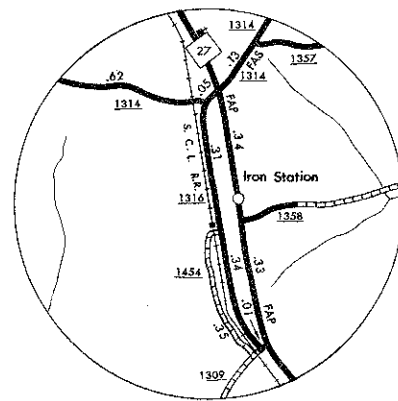
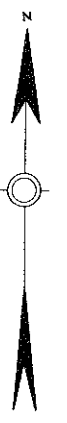
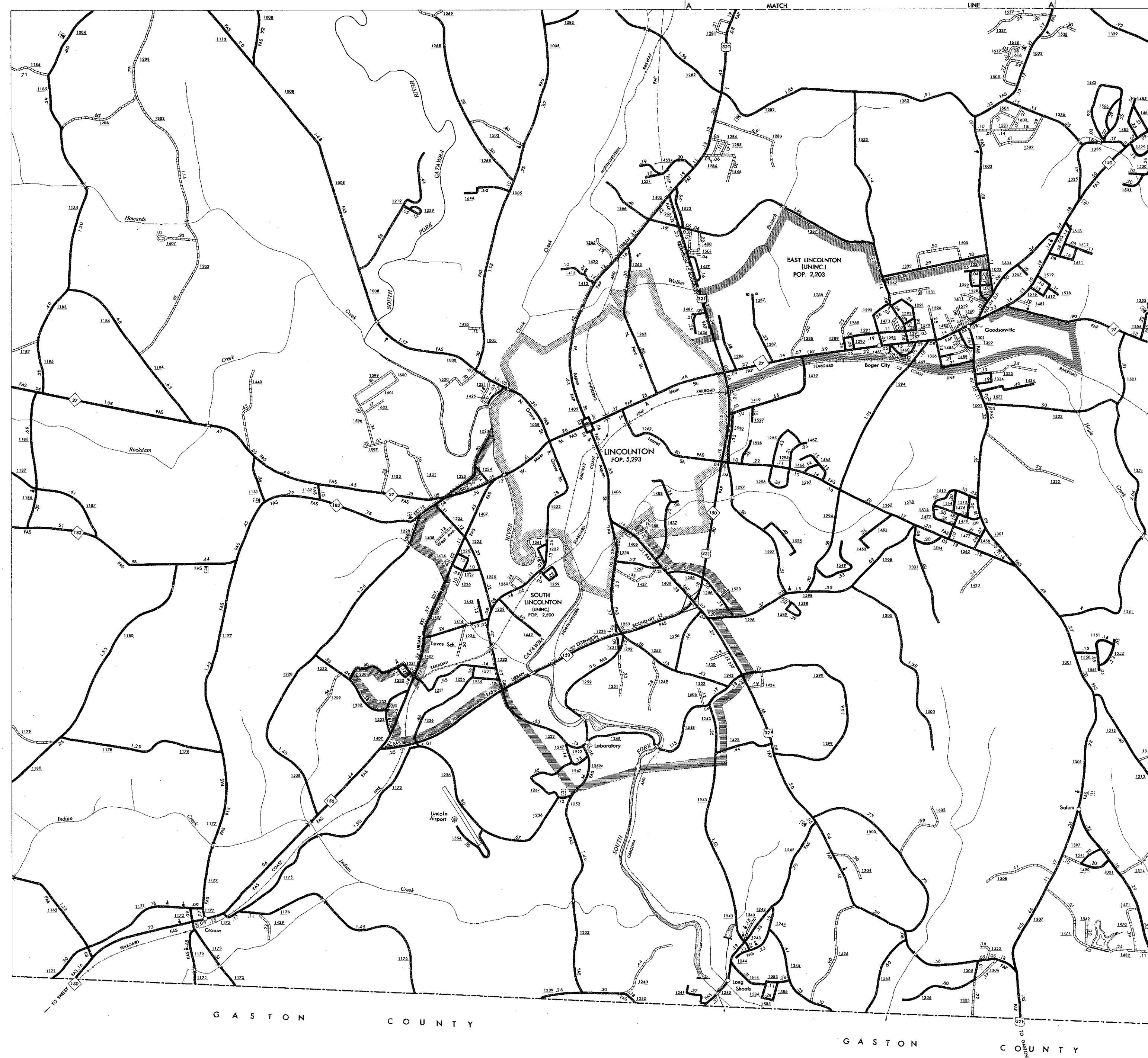


DENVER

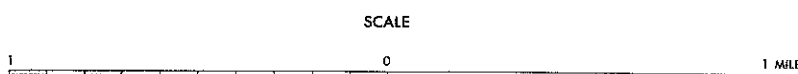


IRON STATION



ENLARGED MUNICIPAL AND SUBURBAN AREAS
LINCOLN COUNTY
NORTH CAROLINA

PREPARED BY THE
DEPARTMENT OF TRANSPORTATION AND HIGHWAY SAFETY
DIVISION OF HIGHWAYS—PLANNING AND RESEARCH BRANCH
IN COOPERATION WITH THE
U.S. DEPARTMENT OF TRANSPORTATION
FEDERAL HIGHWAY ADMINISTRATION



POLYCONIC PROJECTION

SHEET 2 OF 2

COPIES OF THIS MAP ARE AVAILABLE
FROM THE NATIONAL MAP SERVICE
ADDRESS: NATIONAL MAP SERVICE
AND HIGHWAY SAFETY—DIVISION OF HIGHWAYS
WASHINGTON, D.C. 20540

REVISED
1-1-62
1-1-64
1-1-66
1-1-68
1-1-70
1-1-72
1-1-74

LINCOLN COUNTY