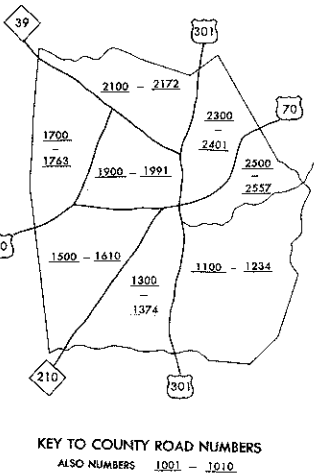
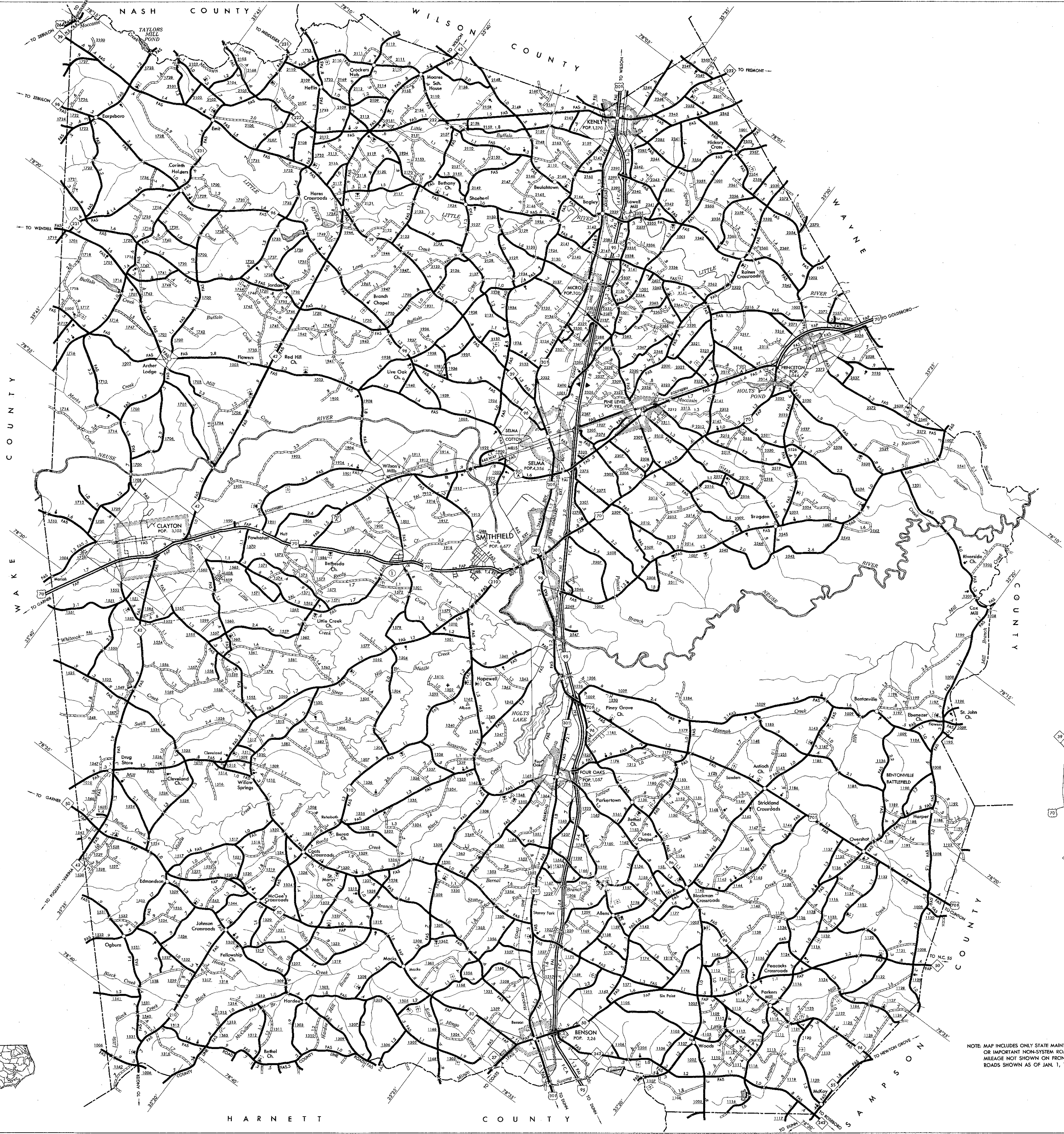
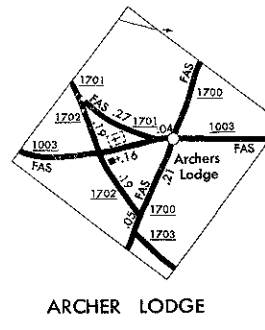
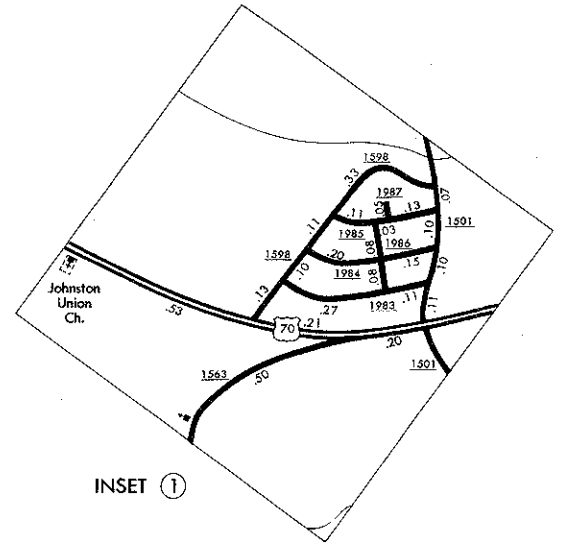
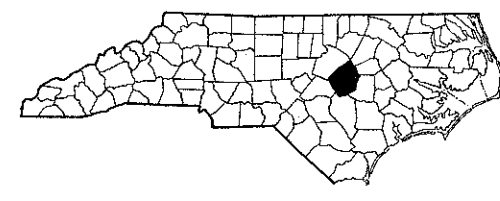


COPIES OF THIS MAP ARE AVAILABLE
FROM THE
NORTH CAROLINA DEPARTMENT OF TRANSPORTATION
AND HIGHWAY SAFETY, DIVISION OF HIGHWAYS
RALEIGH, NORTH CAROLINA, 27611

REVISED
1-1-62
1-1-64
1-1-66
1-1-68
1-1-70
1-1-72
1-1-74



JOHNSTON COUNTY
NORTH CAROLINA
PREPARED BY THE
DEPARTMENT OF TRANSPORTATION AND HIGHWAY SAFETY
DIVISION OF HIGHWAYS—PLANNING AND RESEARCH BRANCH
IN COOPERATION WITH THE
U.S. DEPARTMENT OF TRANSPORTATION
FEDERAL HIGHWAY ADMINISTRATION

NOTE: MAP INCLUDES ONLY STATE MAINTAINED ROADS
OR IMPORTANT NON-STATE ROADS.
MILEAGE NOT SHOWN ON FRONTAGE ROADS.
ROADS SHOWN AS OF JAN. 1, 1974.

