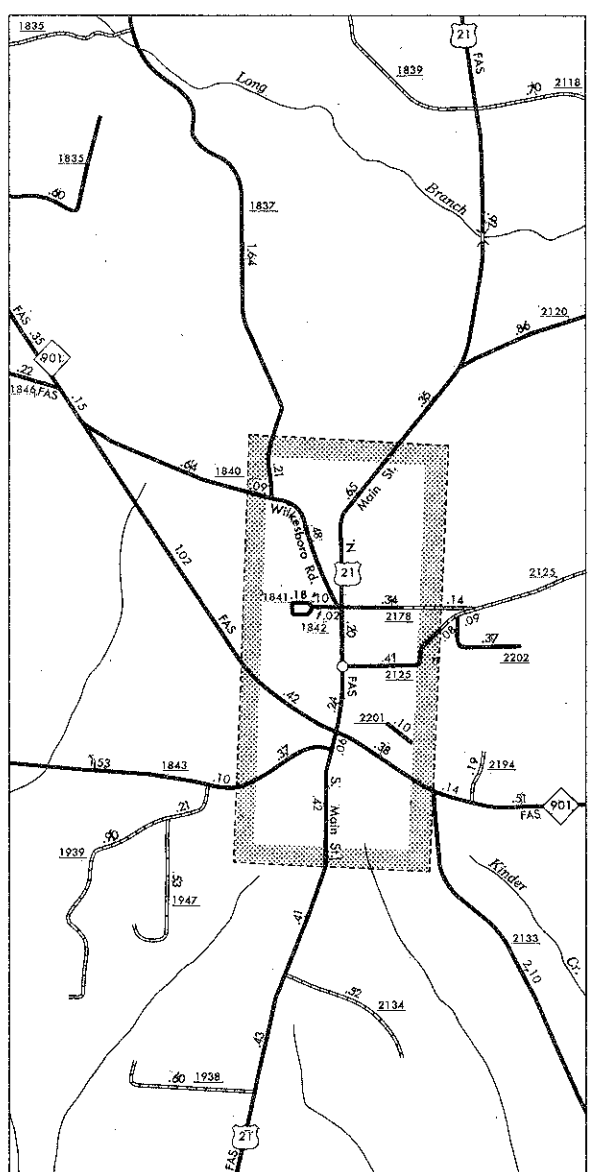
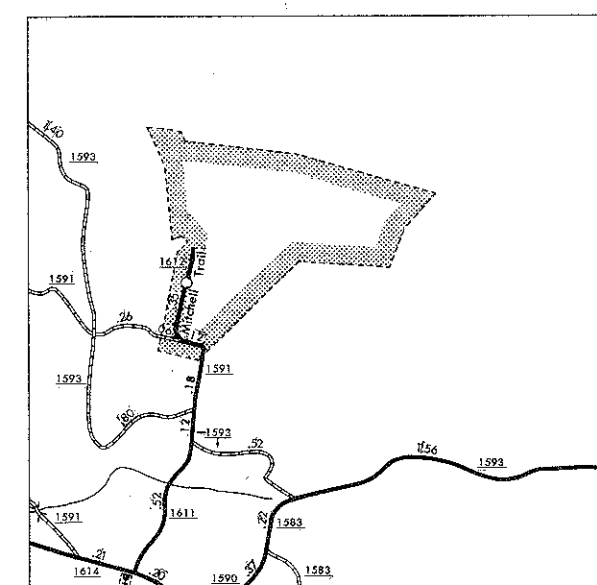
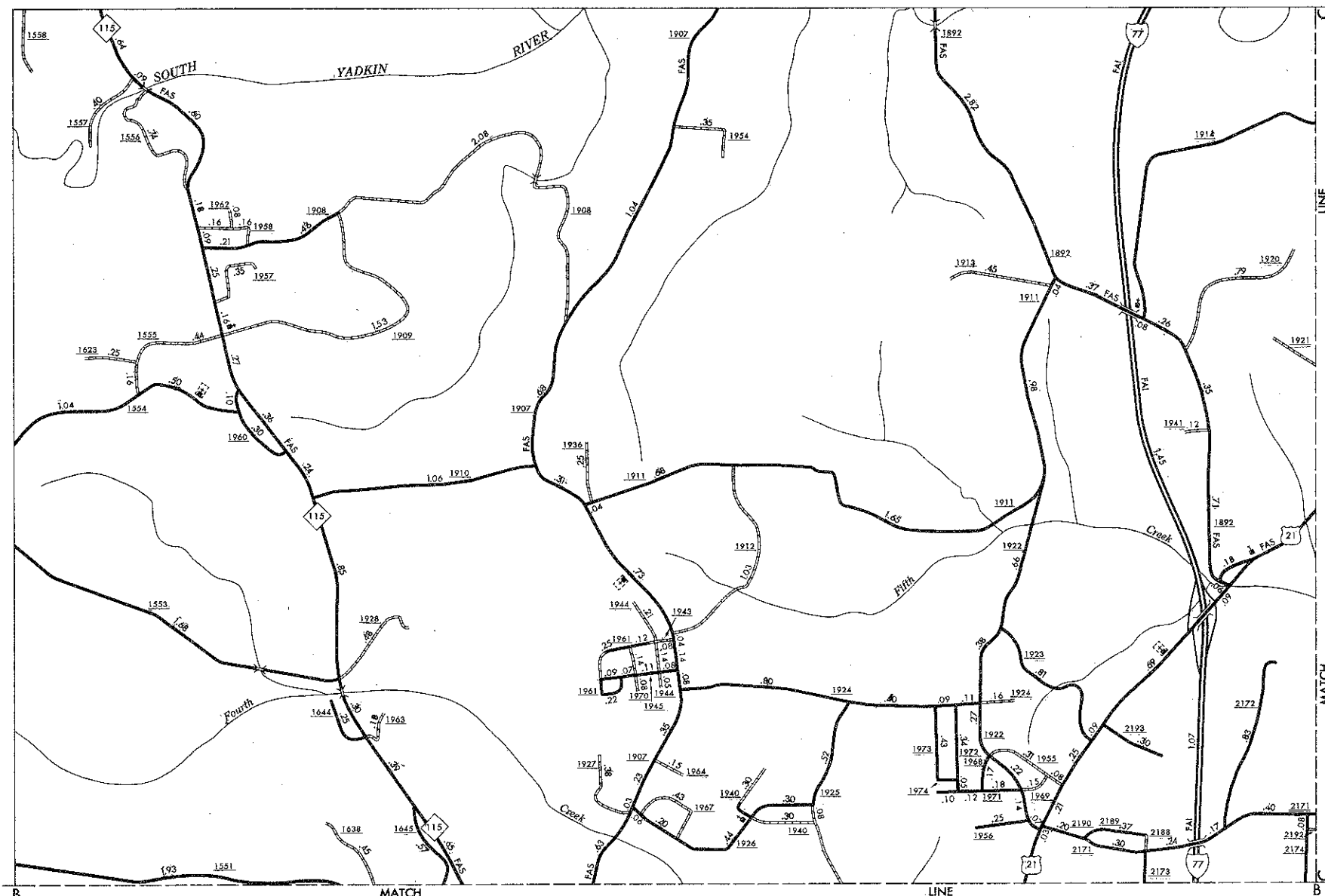
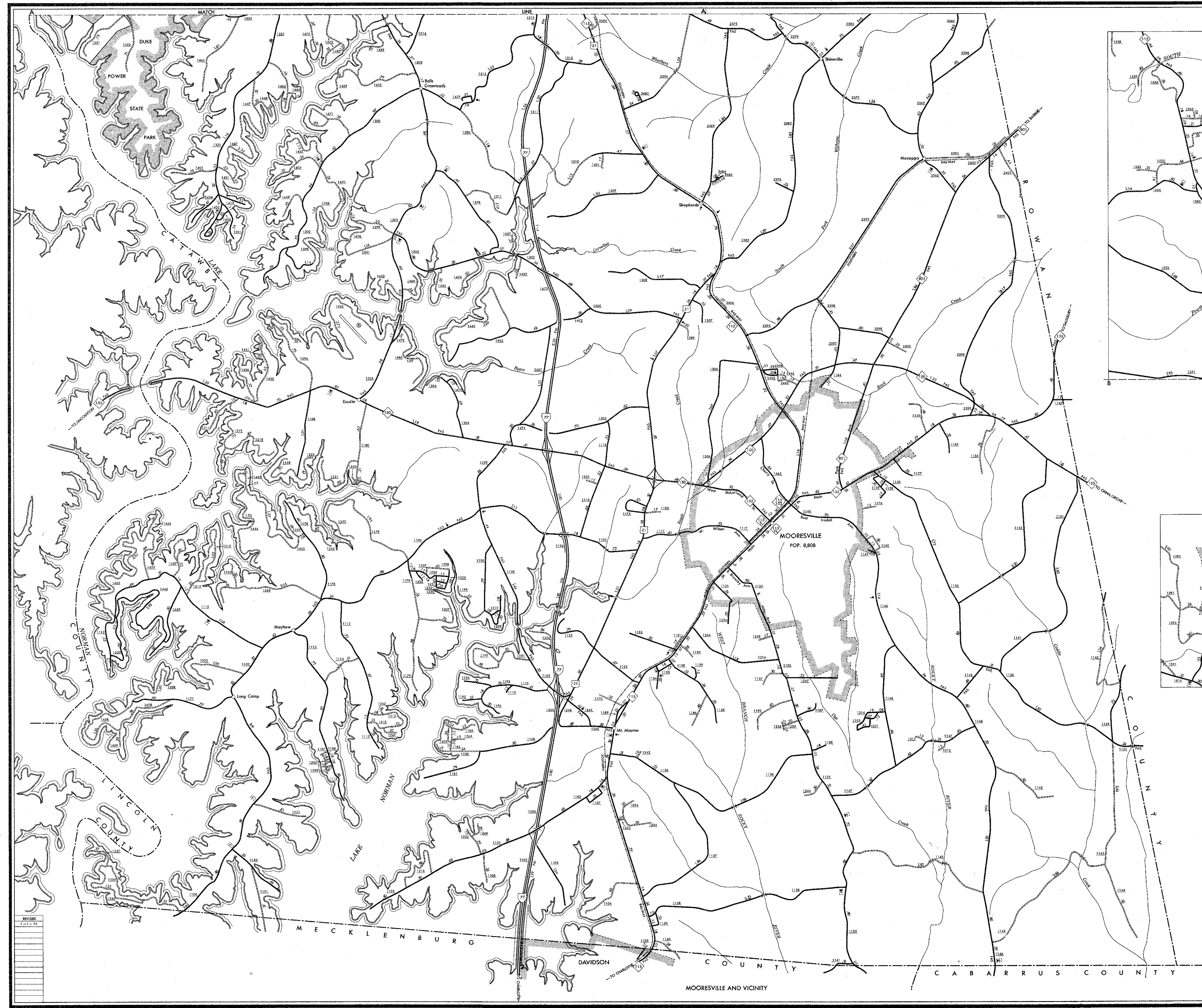


COPIES OF THIS MAP ARE AVAILABLE  
FROM THE N.C. DEPARTMENT OF TRANSPORTATION  
ADDRESS: N.C. DEPARTMENT OF TRANSPORTATION  
DIVISION OF HIGHWAYS - PLANNING AND RESEARCH BRANCH  
RALEIGH, NORTH CAROLINA, 27601



ENLARGED MUNICIPAL AND SUBURBAN AREAS  
**IREDELL COUNTY**  
NORTH CAROLINA  
PREPARED BY THE  
DEPARTMENT OF TRANSPORTATION AND HIGHWAY SAFETY  
DIVISION OF HIGHWAYS - PLANNING AND RESEARCH BRANCH  
IN COOPERATION WITH THE  
U.S. DEPARTMENT OF TRANSPORTATION  
FEDERAL HIGHWAY ADMINISTRATION

SCALE  
0 1 MILE  
POLYCONIC PROJECTION  
SHEET 3 OF 3