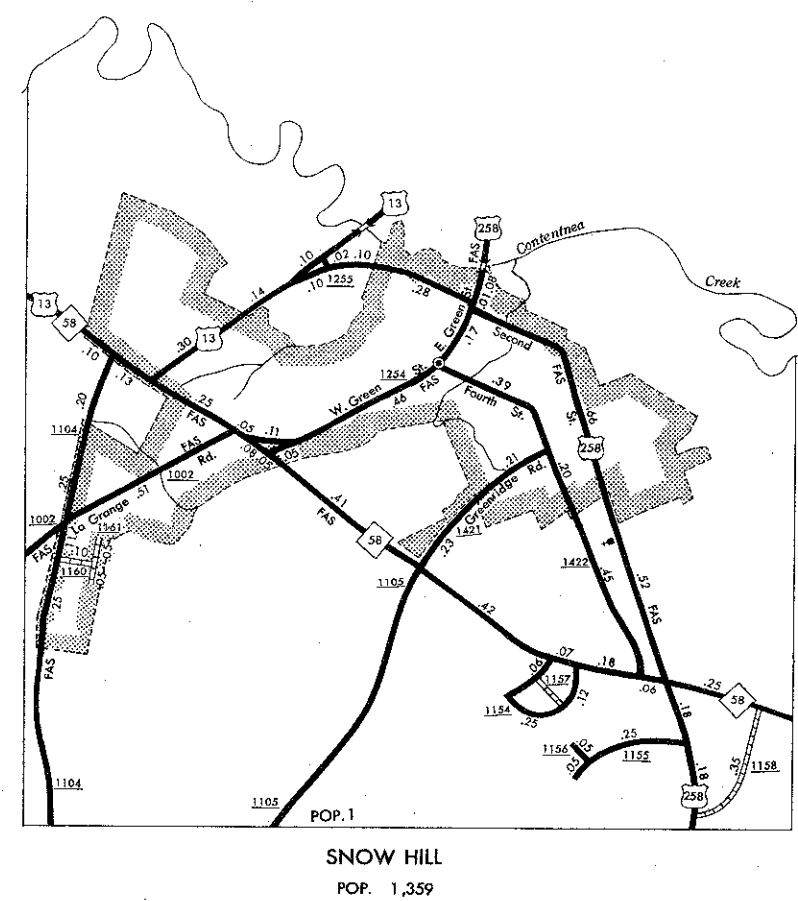
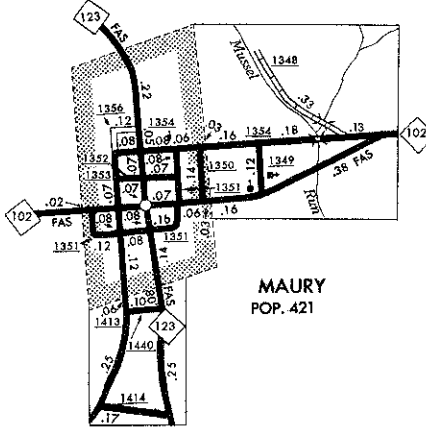


COPIES OF THIS MAP ARE AVAILABLE
TO THE PUBLIC AT A NOMINAL COST.
ADDRESS: TRANSPORTATION
AND HIGHWAY SAFETY DIVISION OF HIGHWAYS
MAINTENANCE NORTH CAROLINA 27601

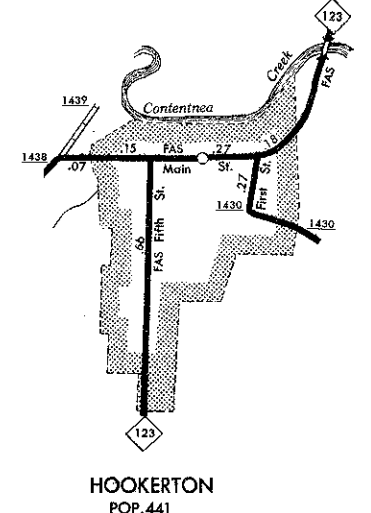
KEY TO COUNTY ROAD NUMBERS
1-1-87
1-1-86
1-1-85
1-1-84
1-1-83
1-1-82
1-1-81
1-1-80
1-1-79
1-1-78
1-1-77
1-1-76
1-1-75
1-1-74
1-1-73
1-1-72
1-1-71
1-1-70
1-1-69
1-1-68
1-1-67
1-1-66
1-1-65
1-1-64
1-1-63
1-1-62
1-1-61
1-1-60
1-1-59
1-1-58
1-1-57
1-1-56
1-1-55
1-1-54
1-1-53
1-1-52
1-1-51
1-1-50
1-1-49
1-1-48
1-1-47
1-1-46
1-1-45
1-1-44
1-1-43
1-1-42
1-1-41
1-1-40
1-1-39
1-1-38
1-1-37
1-1-36
1-1-35
1-1-34
1-1-33
1-1-32
1-1-31
1-1-30
1-1-29
1-1-28
1-1-27
1-1-26
1-1-25
1-1-24
1-1-23
1-1-22
1-1-21
1-1-20
1-1-19
1-1-18
1-1-17
1-1-16
1-1-15
1-1-14
1-1-13
1-1-12
1-1-11
1-1-10
1-1-9
1-1-8
1-1-7
1-1-6
1-1-5
1-1-4
1-1-3
1-1-2
1-1-1



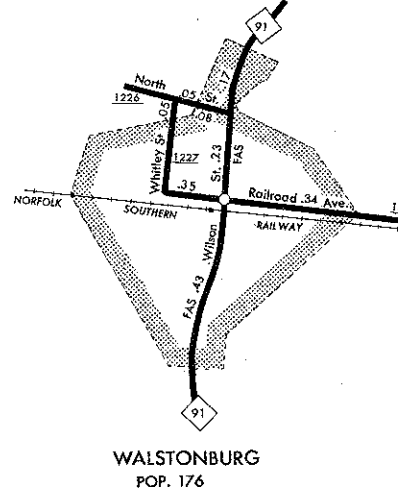
SNOW HILL
POP. 1,359



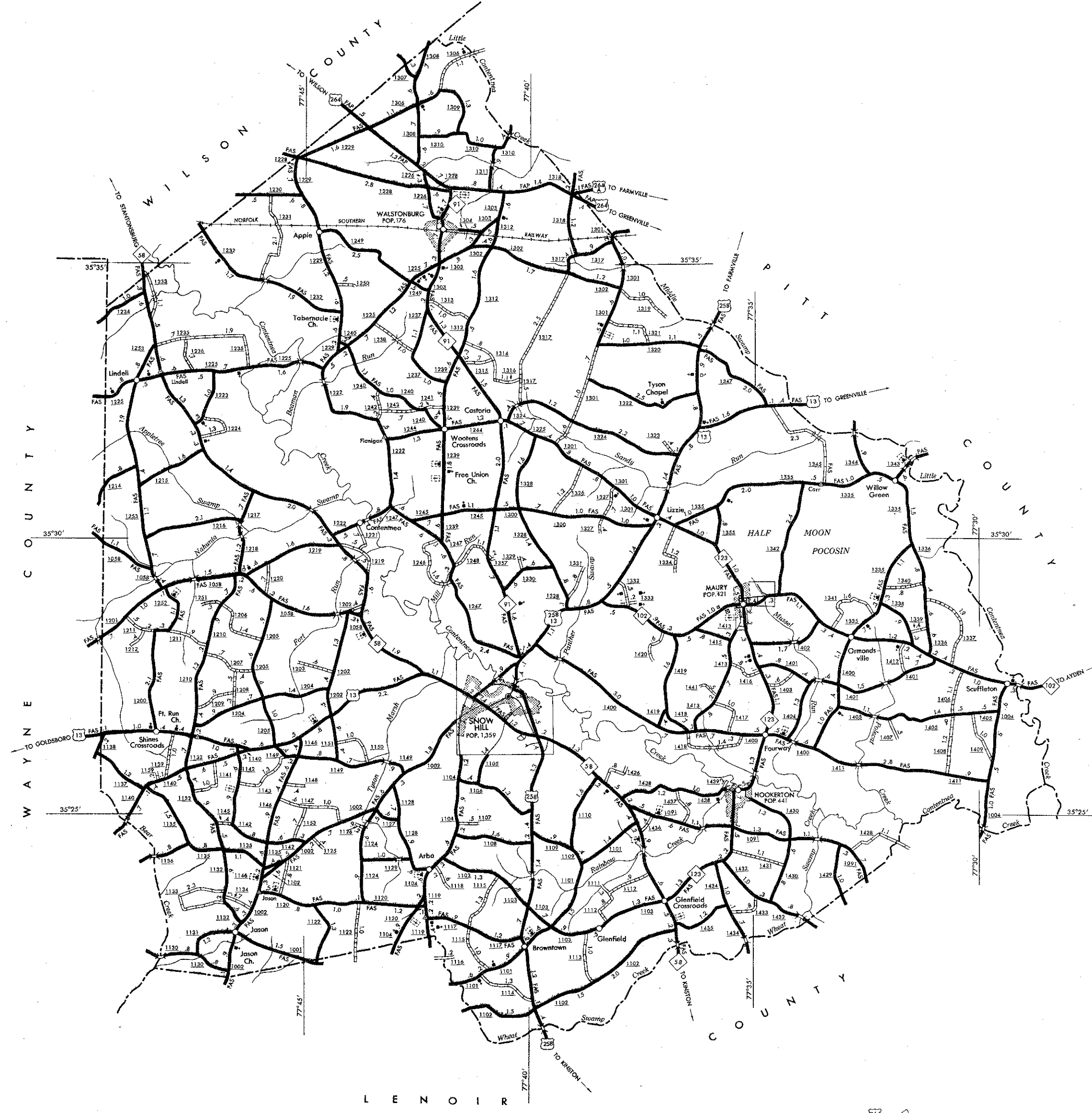
MAURY
POP. 421



HOOKEKTON
POP. 441

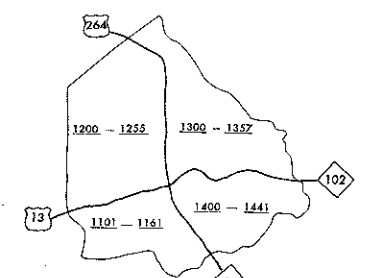


WALSTONBURG
POP. 176



GREENE COUNTY NORTH CAROLINA

PREPARED BY THE
DEPARTMENT OF TRANSPORTATION AND HIGHWAY SAFETY
DIVISION OF HIGHWAYS—PLANNING AND RESEARCH BRANCH
IN COOPERATION WITH THE
U.S. DEPARTMENT OF TRANSPORTATION
FEDERAL HIGHWAY ADMINISTRATION



KEY TO COUNTY ROAD NUMBERS
NOTE: MAP INCLUDES ONLY STATE MAINTAINED ROADS
OR IMPORTANT NON-SYSTEM ROADS.
MILEAGE NOT SHOWN ON FRONTAGE ROADS.
ROADS SHOWN AS OF JAN. 1, 1974.

